LOCATIONS

A1. W. Centre. Algonquin to Kirkland. North Side.
(Wild Flower Area)
N↑



A2. W. Centre & US – 131. Angling to 12th Street. South Side

N↑

A3. W. Centre & Angling. Angling to 4200 W. Centre Driveway. North Side.

N↑

A4. 4200 W. Centre to 8001Angling
Hampton Wetlands Complex Boardwalk. N↑

A5. Sunburst & Jerry
South Side of Jerry by Retention Base Frontage. N↓



A6. 3458 Summersong Path. Harbors West Park.
Plow North Side Along Park Frontage. N↑



A7. W. Milham & US-131 Overpass.
Clear Sidewalks on the North Side from 3922 to 4204
Clear Sidewalks on the South Side from 6034 to 3821
Do Not Plow Bridge Deck Walks

N↑



A8. 5701 Briarhill Ct. Retention Basin

↑N

A9. 4500 W. Milham. Westfield Park.
Plow North Side Along Park Frontage
↑N



A10. 2711 W. Milham. Retention Basin. 135 Feet.

N↑

A11. 1705 W. Milham. Dry Prairie Cemetery.
Plow South Side
↓N



A12. Oakland & I-94 Overpass
Clear Approaches on Both Sides of Overpass. **N↑**



A13. Oakland Drive North of Greenbriar.
East Side of Oakland to Kilgore Starting from Creek Culvert
Heading North up the Hill. ↑N



A14. 5916 Oakland. Vacant Lot North of 5924 Oakland.

↑N



A15. Oakland & Milham. NW Corner.

↑N

A16. Oakland & Milham. SE Corner.

↑N



A17. 6475 Evergreen. Retention Basin North of Swim Club.

↑N



A18. 6577 Hampton. Haverhill Park.
Walk on Hampton. East Side.
↑N



A19. Constitution & Romence. NW Corner. West Side.
Romence to North Side of Consumer's Right-of-Way.
→N



A20. Constitution & Romence. NE Corner.
Along Constitution to Fence Line.
↑N



A21. 280 W. Romence. Millennium Park

↑N



A22. W. Romence. Bridges Over Consolidated Drain.
Near Millennium Park.
South Bridge.
↑N



A23. W. Romence & Oakland. NW Corner.

↑N



A25. W. Romence & Oakland. SE Corner.

↑N



A27. 7650 Oakland. Oakland Drive Park.
Sidewalk Snow Removal.
N↑



A28. 7508 Oakland. Sidewalk North of Shamrock Montessori at 7508 Oakland to Property Line.
West Side. 35' of Sidewalk to Split Rail Fence
↑N



A31. 7628 S. Westnedge. S. Westnedge & Garden Lane. SE Corner. Beware of 2 Traffic Signal Boxes.

↑N



A32. 7716 S. Westnedge & Portage Creek.
West Side of S. Westnedge.
Bridge Over Portage Creek & 130' of Sidewalk.
↑N



A33. 7647 & 7585 S. Westnedge. Liberty Park.

↑N

A34. 8009 Oak on W. Centre & 405 W. Centre. Vacant Lots. South Side of W. Centre.

↓N



A35. 228 Brown. Currier & Brown. West Side.

↑N



A36. Currier & Brown. NW Corner. North Side.

↑N

A37. 125 E. Centre. Near E. Centre & S. Westnedge.
North Side. Vacant Lot.
↑N



A38. 203 E. Centre. Sidewalk Snow. ↑N



A39. Melody & Shaver on Melody.
South Side on Melody from Bikeway to Dolphin Street.
↑N



A40. 9016 S. Westnedge. South Westnedge Ball Park.
West Side of S. Westnedge.

→N



A41. West Lake Nature Preserve. Sidewalk on S. Westnedge. Across from S. Westnedge Park (Ball Fields). East Side.

↑N

A42. 9110 S. Westnedge. Radio Tower Access.

↑N



A44. Newells & Forest. NW Corner by Utility Station.

↑N

A45. 10429 Portage.

N ←

A46. 9345 Portage. Lakeview Park. East Side.

N←



A47. E. Centre & Lovers Lane. SE Corner.

N←



A48. E. Centre & Lovers Lane. NE Corner.
From E. Centre to Church Entrance at 7835 Lovers Lane.
N←



A49. 910 E. Milham. Portage Creek Bicentennial Park.
Asphalt Trail in Park to Playground &
Sidewalk on E. Milham.
↑N

A50. E. Milham & Tech Park Way.
North Side by Bridge over Milham.
Tech Park Way to 1133 E. Milham.
↑N



A51. Lovers Lane & I-94.

West Side.

From 5728 Lovers Lane to Unifab Drive.

Clear Approach Walks Leading to Overpass.

Do Not Plow Lovers Lane & I-94 Bridge Walks.

→N

A53. 424 E. Kilgore. Trail Head Park.
Interior Sidewalks.
↑N



A54. Old Kilgore & Westnedge. SE Corner.

↑N



A55. S. Westnedge & Amos.
From S. Westnedge to 210 Amos. South Side.
117 & 129 Amos. North Side.
↓N

A56. Westnedge & I-94. East Side.
From 5641 Westnedge (Bob Evans) north to Amos.
N←



A57. Westnedge & I-94.
From Trade Centre Way to New Hampshire.
West Side.
→N



A58. W. Van Hoesen & Ohio. SW Corner.
South Side of W. Van Hoesen Along Retention Basin.
↓N

A59. 4651 Tiffany. Retention Basin.
Across from Bali Ct.
North Side.
↑N



A60. W. Romence & Provence.
SW Corner.
Retention Basin.
↑N

A61. 7355 Milan. East Side of Milan. Retention Basin.

↑N



A62. 2819 Avalon Woods – Retention Basin

N↓