MOWING LOCATION MAPS – SECTION A

S. WESTNEDGE

A-1

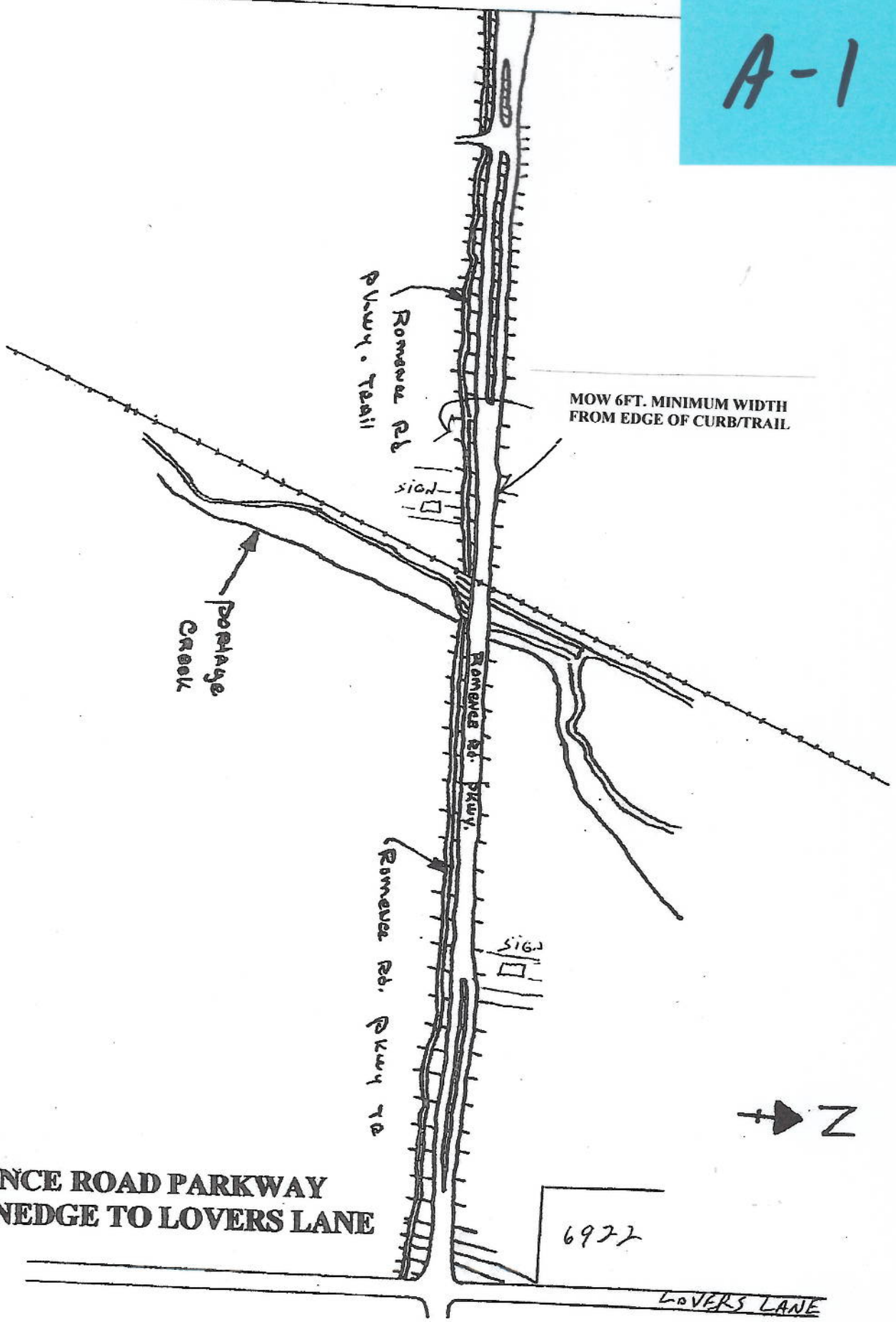

ROMENCE ROAD PARKWAY
WESTNEDGE TO LOVERS LANE

A-2

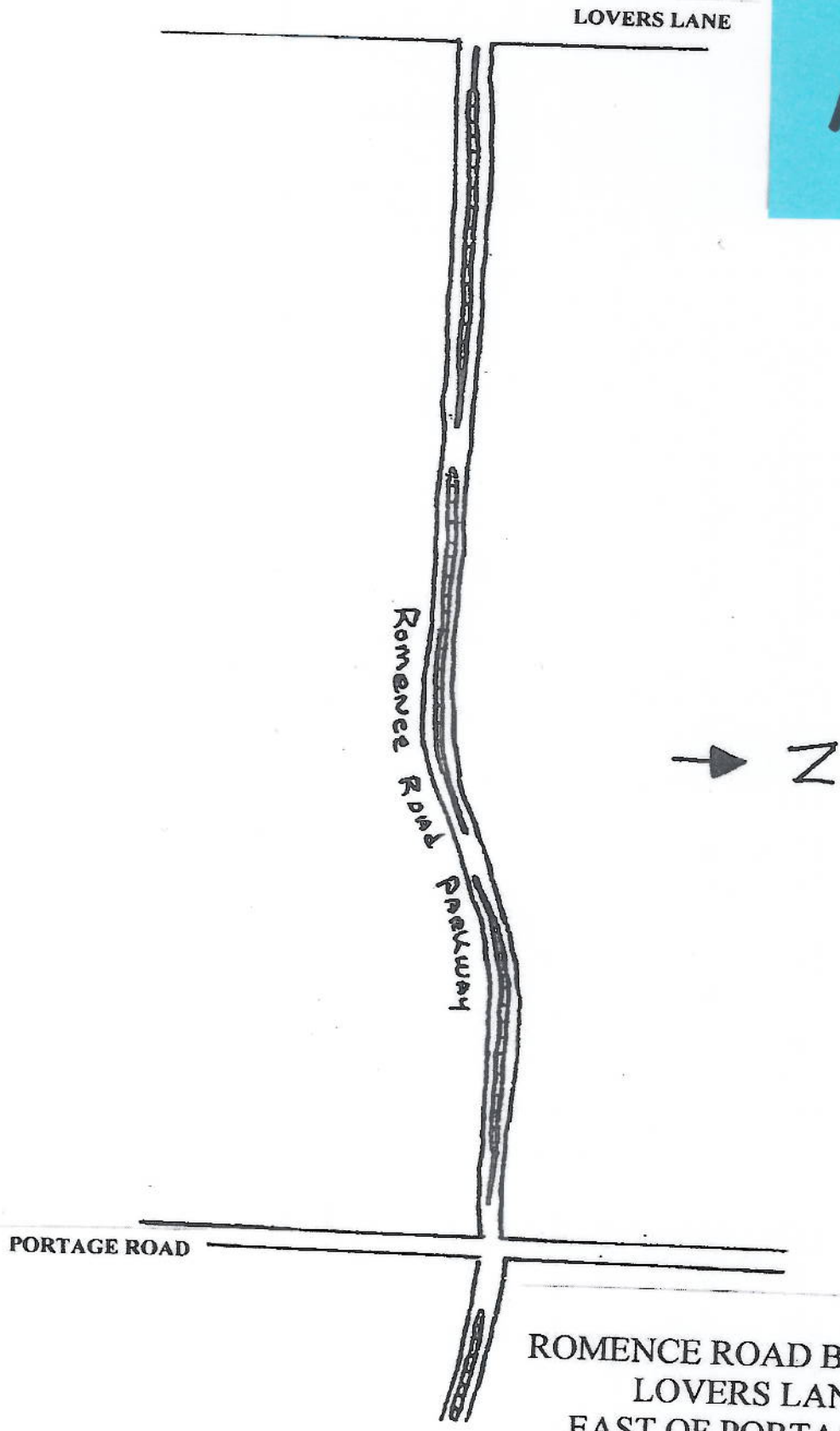

ROMENCE ROAD BOULEVARD
LOVERS LANE TO
EAST OF PORTAGE ROAD
(MOW ISLANDS ONLY)

A-3

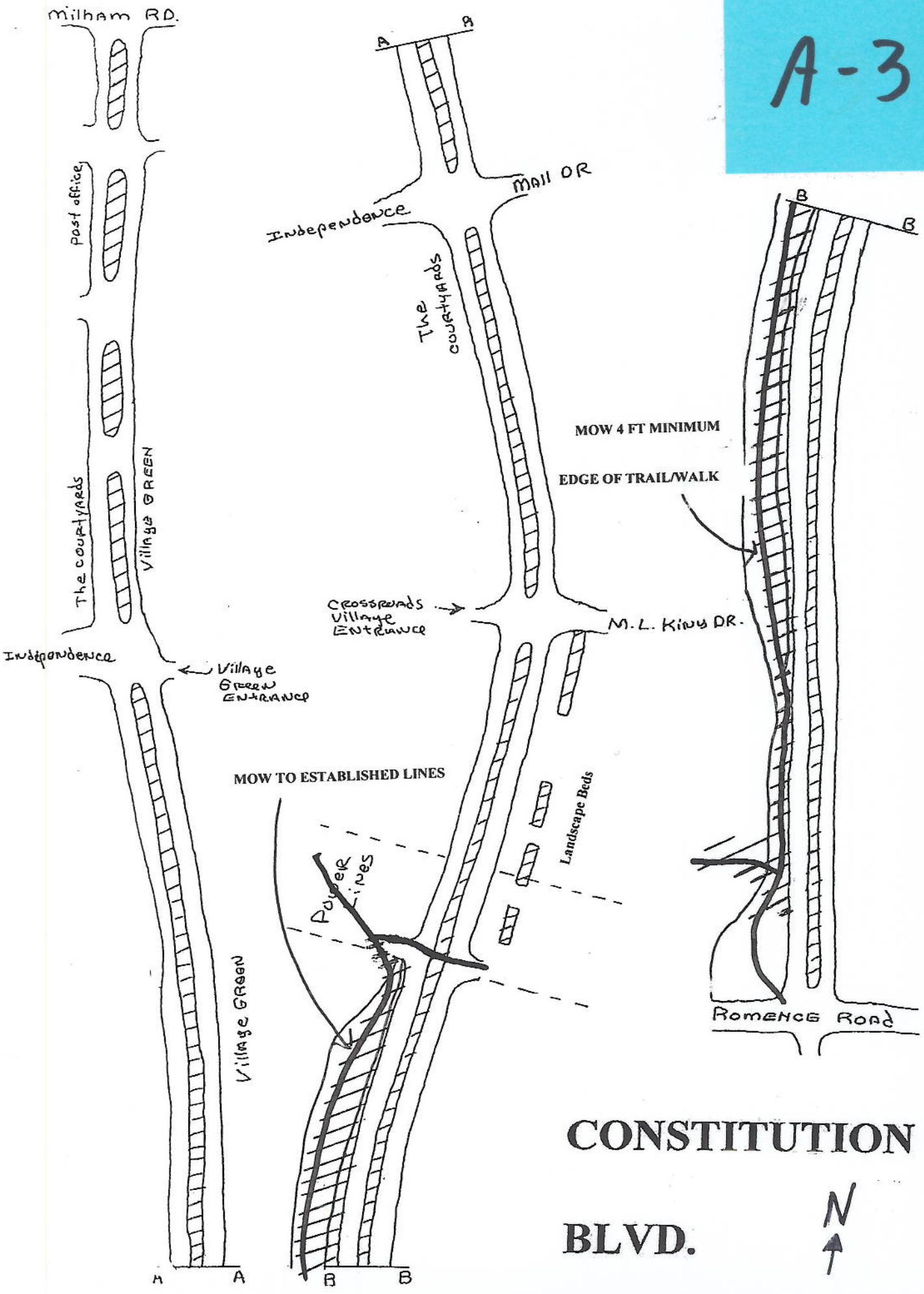
Milham RD.
Post office
The courtyards
Village GREEN
Independence
Village Green Entrance
A
A
Mail OR
Independence
The courtyards
Crossroads Village Entrance
M.L. King DR.
MOW 4 FT MINIMUM
EDGE OF TRAIL/WALK
B
B
MOW TO ESTABLISHED LINES
Landscape Beds
Power lines
Village GREEN
A
A
B
B
Romence Road
CONSTITUTION
BLVD.
N

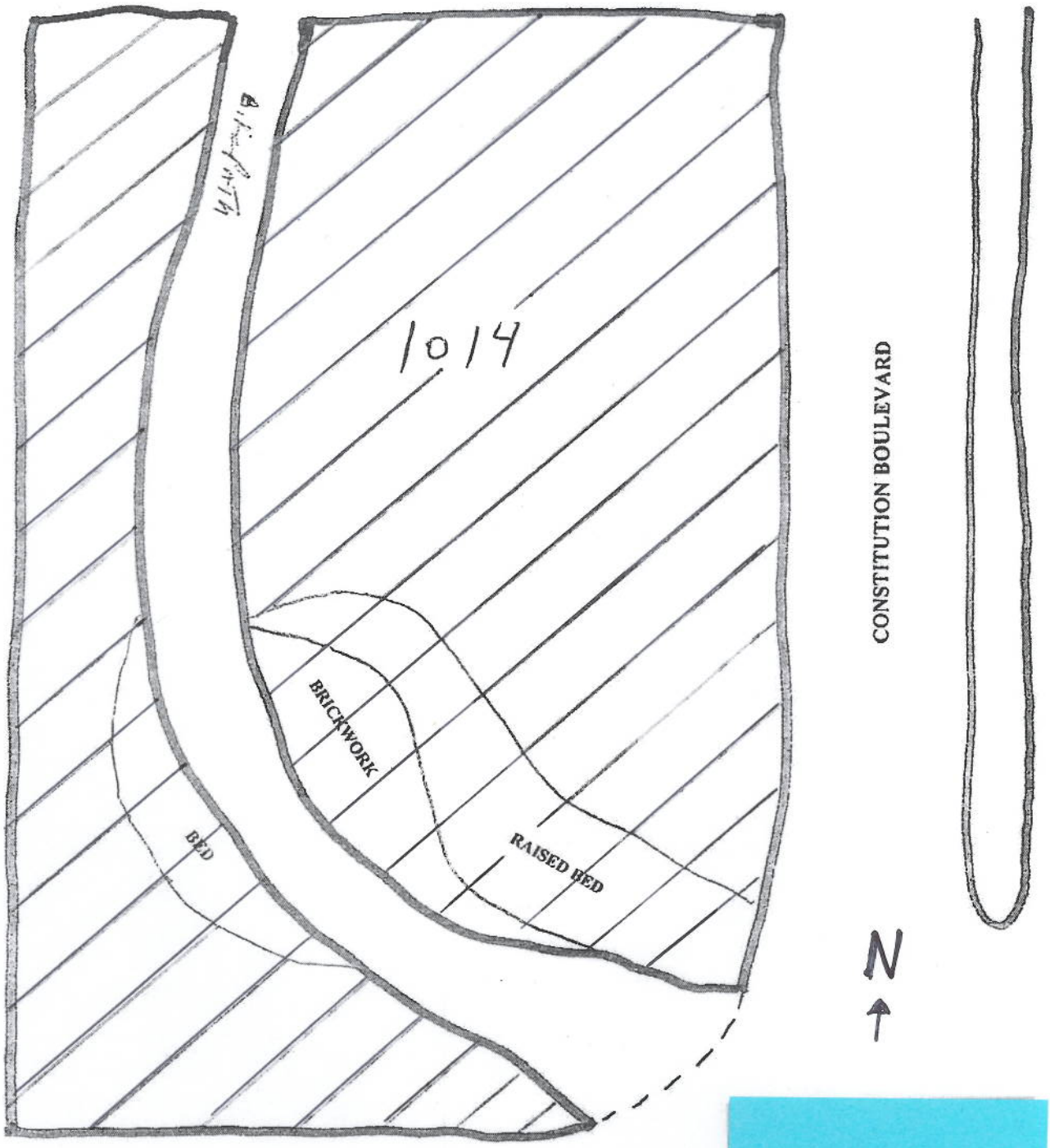

A-4

1014 ROMENCE RD
NW CORNER ROMENCE & CONSTITUTION BLV

A-5

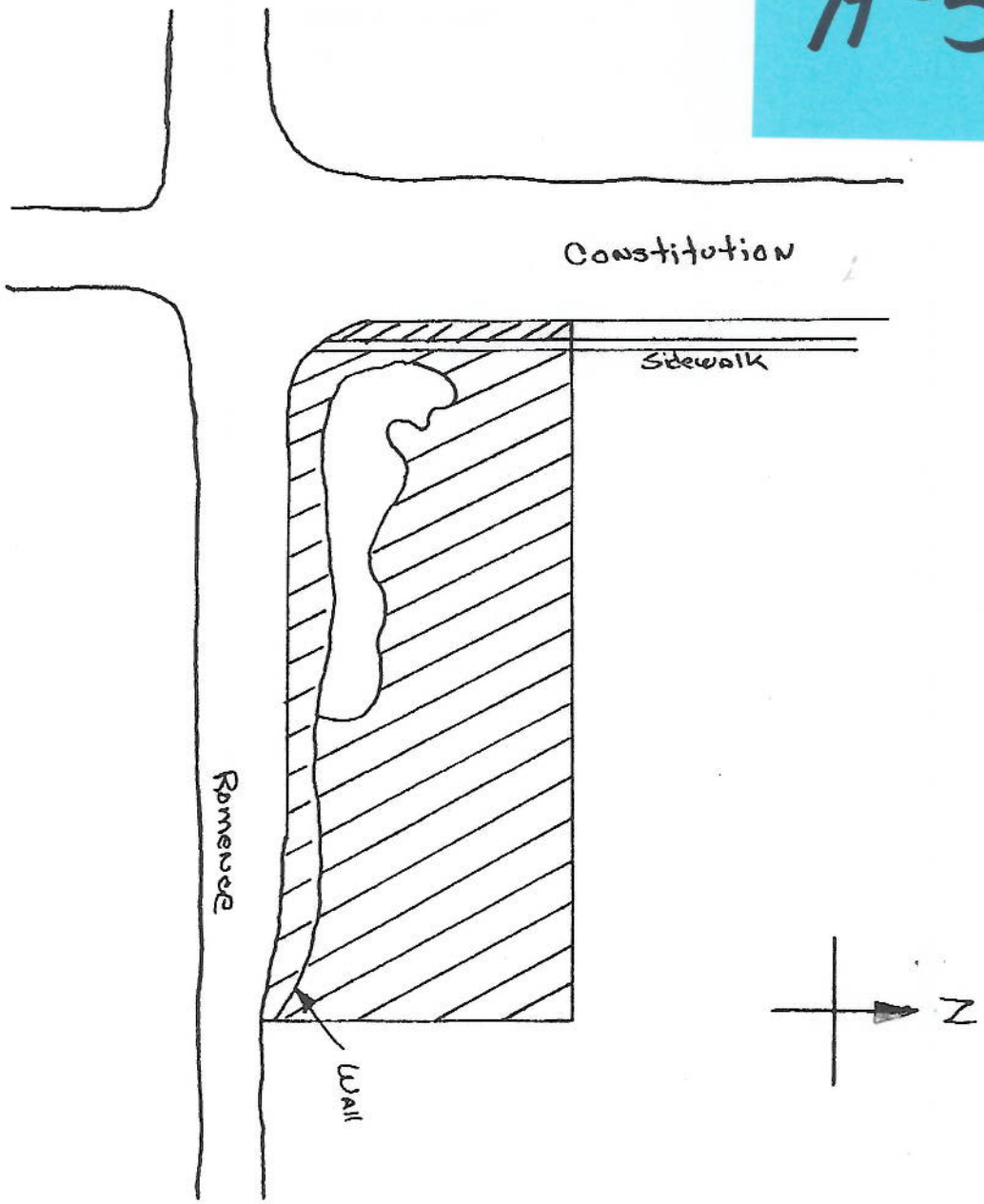

CONSTITUTION & ROMENCE
N. E. CORNER

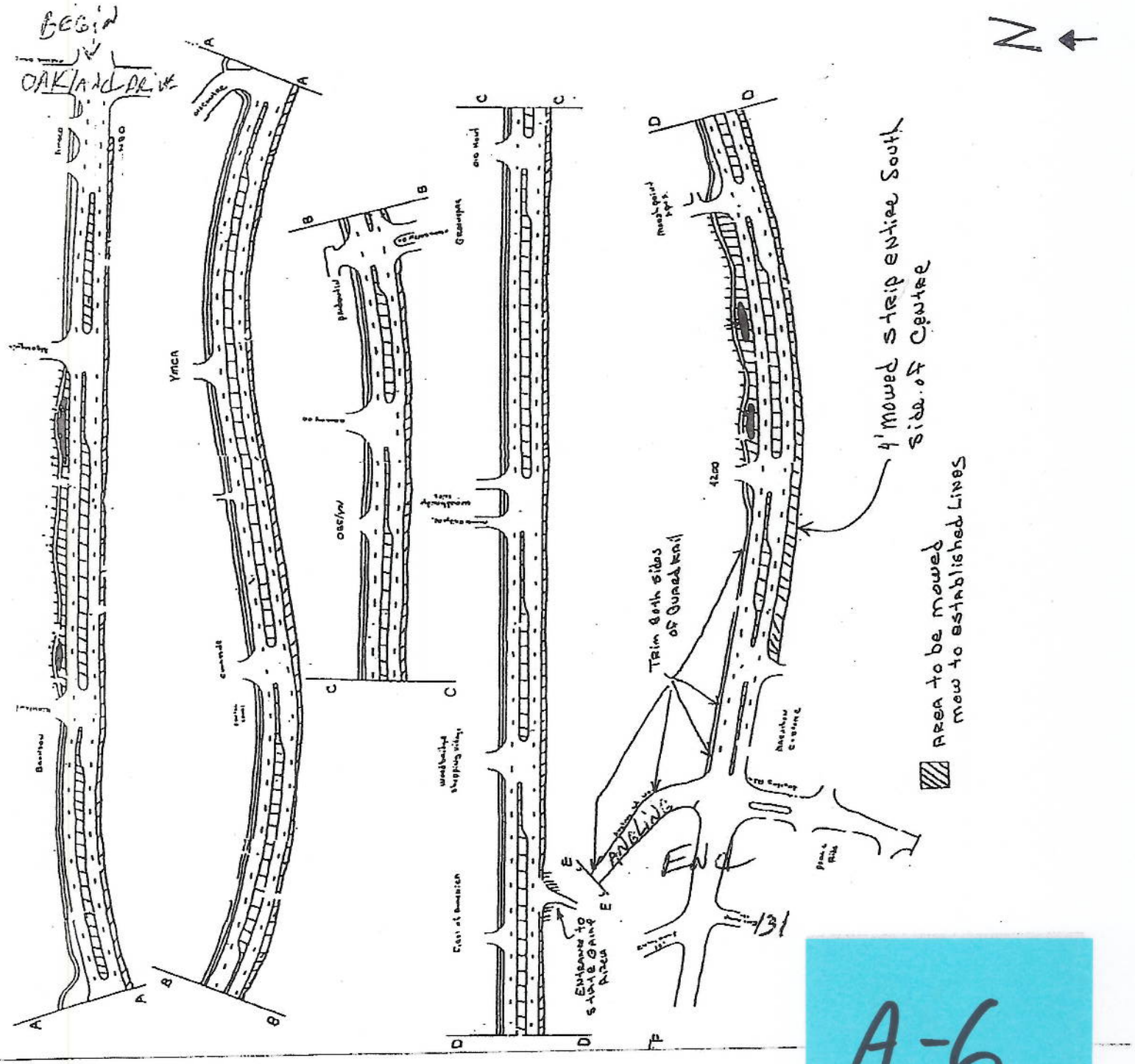

W. CENTRE BLVD.

A-7

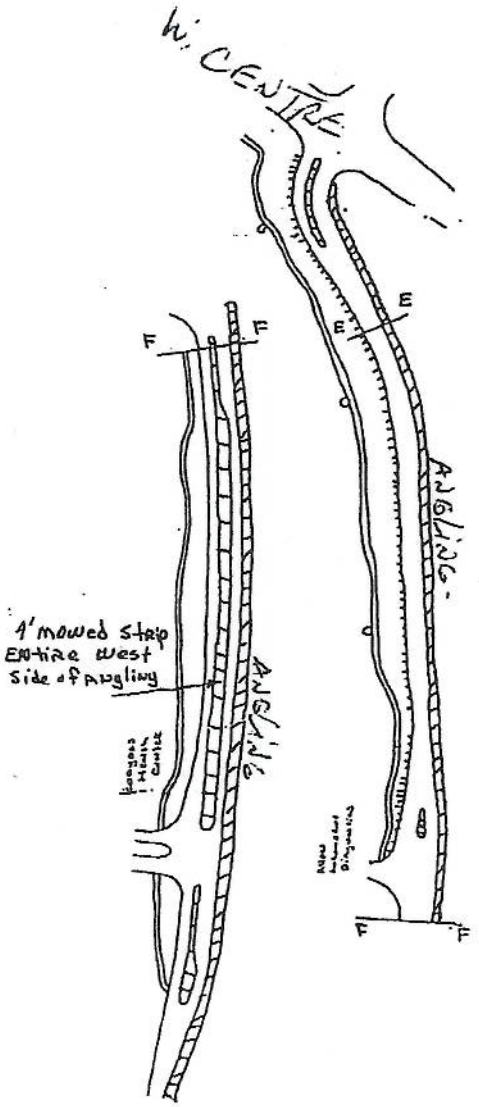

N/

ANGLING BLVD.

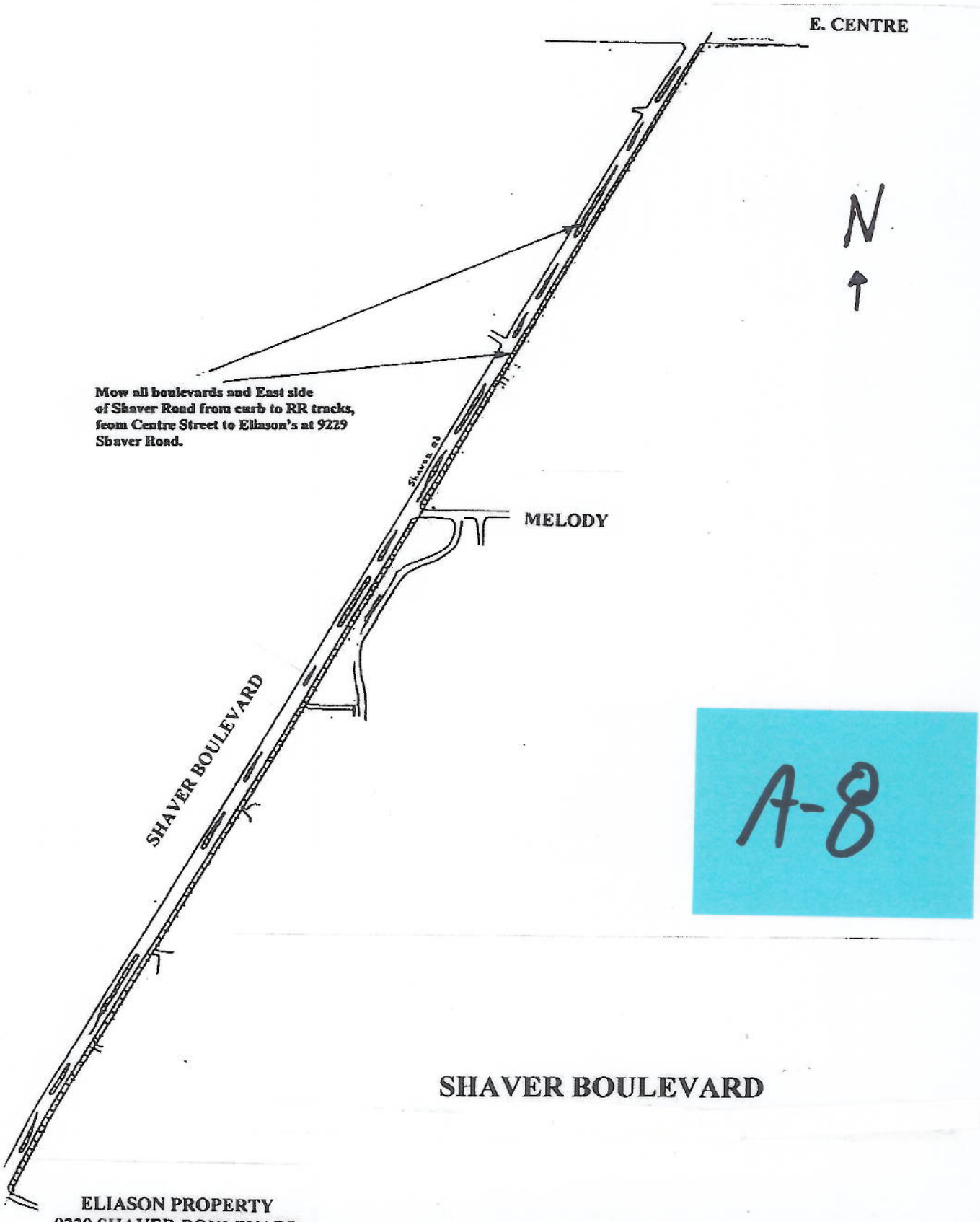
E. CENTRE
N
Mow all boulevards and East side of Shaver Road from curb to RR tracks, feom Centre Street to Eliason's at 9229 Shaver Road.
Shaver Rd
MELODY
SHAVER BOULEVARD
A-8
SHAVER BOULEVARD
ELIASON PROPERTY
9229 SHAVER BOULEVARD

A-9

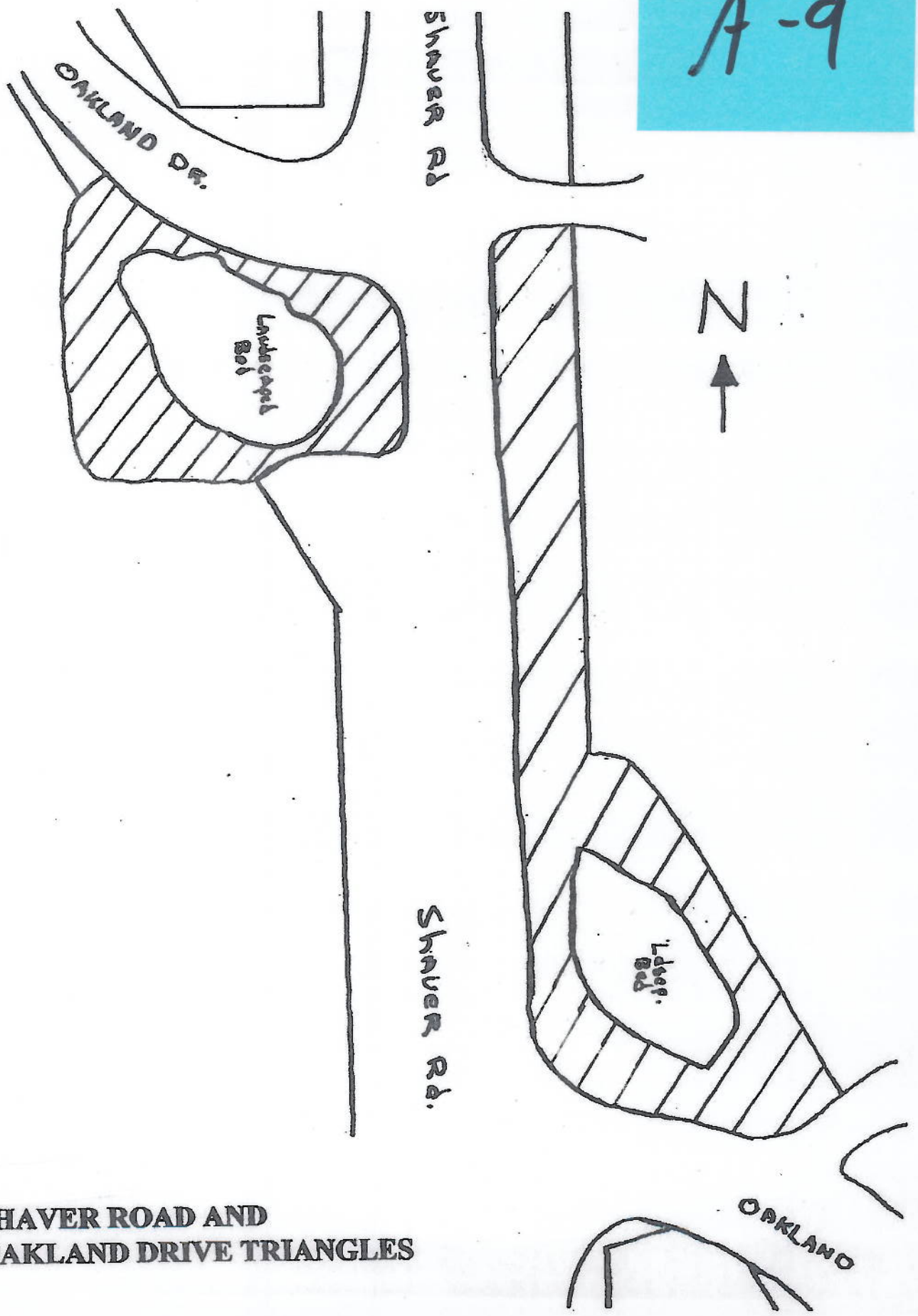

SHAVER ROAD AND
OAKLAND DRIVE TRIANGLES

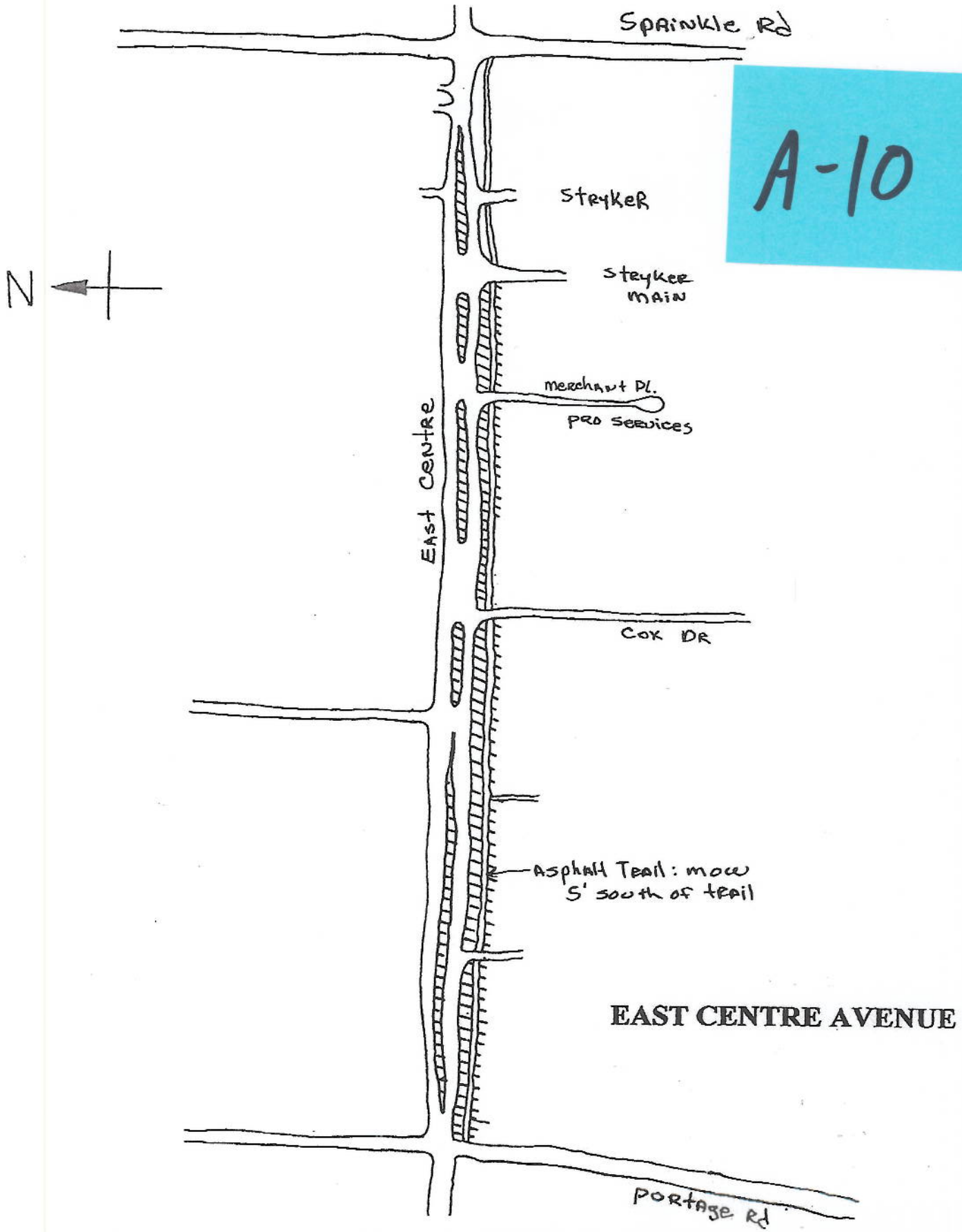
Sprinkle Rd
A-10
Stryker
Stryker Main
N
Merchant Pl.
PRO Services
East Centre
Cox Dr
Asphalt Trail: mow 5' south of trail
EAST CENTRE AVENUE
Portage Rd

A-11

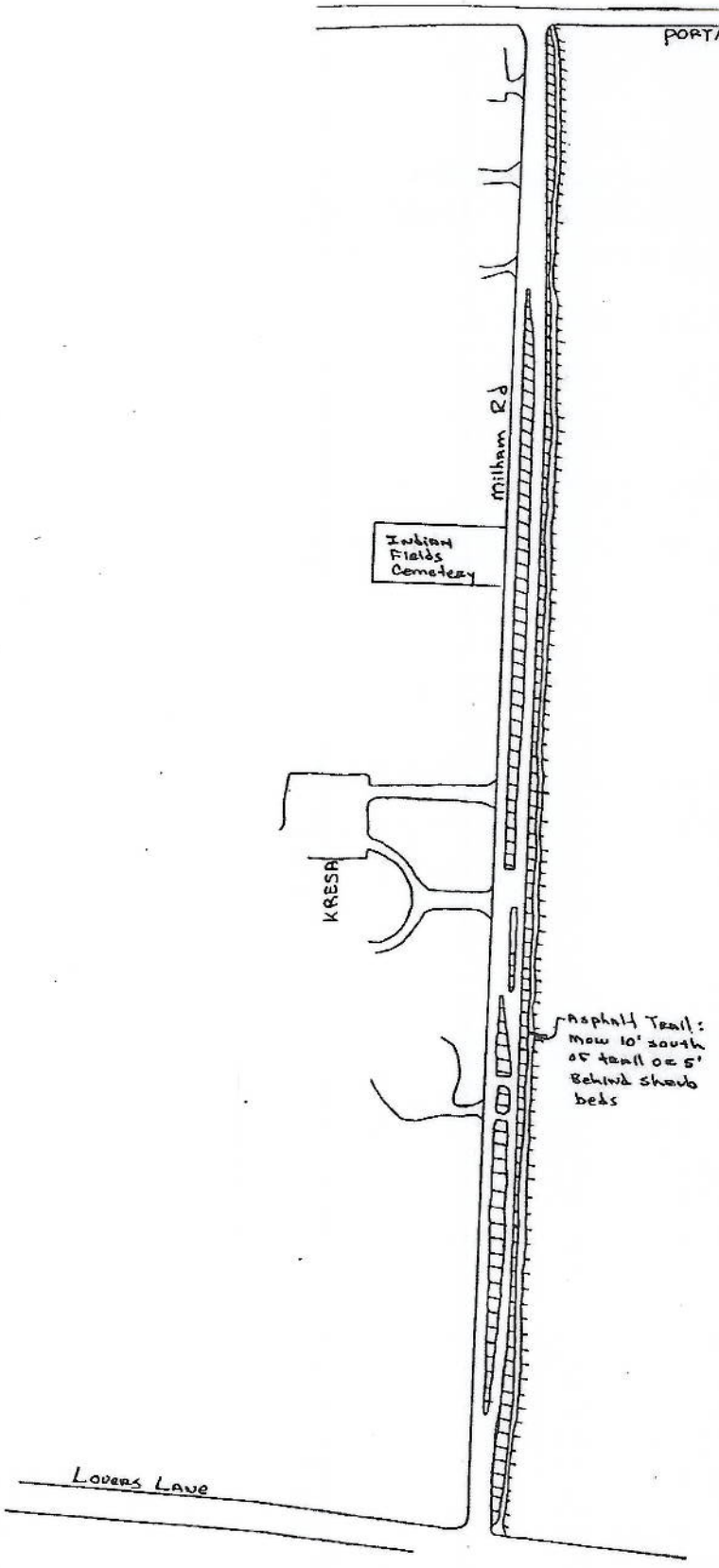

EAST MILHAM AVENUE

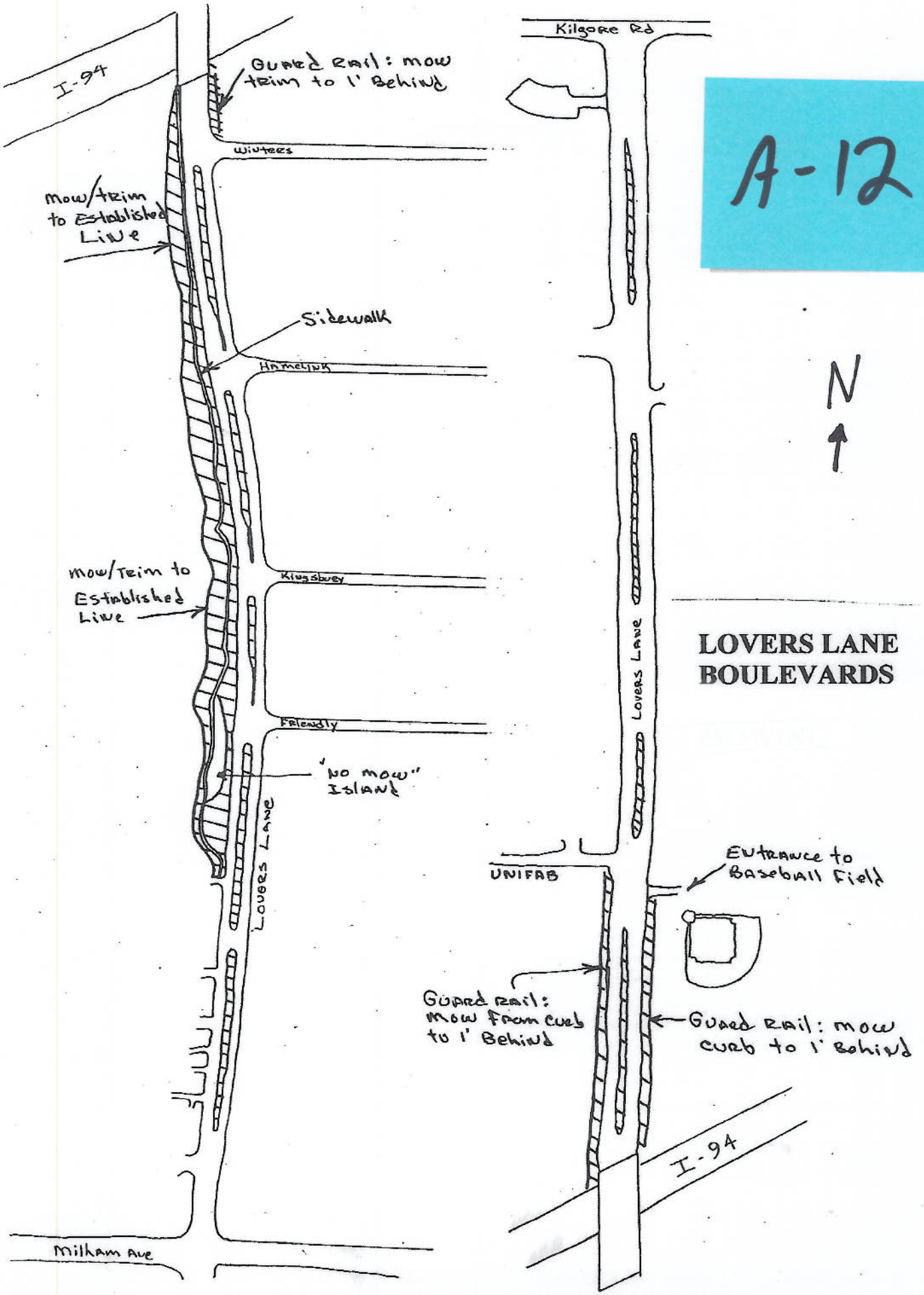
A-12
I-94
Guard Rail: mow trim to 1' Behind
Kilgore Rd
Winters
Mow/Trim to Established Line
Sidewalk
Hamelink
N
Kingsbury
Mow/Trim to Established Line
LOVERS LANE BOULEVARDS
Friendly
"No mow" Island
Lovers Lane
Lovers Lane
UNIFAB
Entrance to Baseball Field
Guard Rail: mow from curb to 1' Behind
Guard Rail: mow curb to 1' Behind
I-94
Milham Ave

A-13

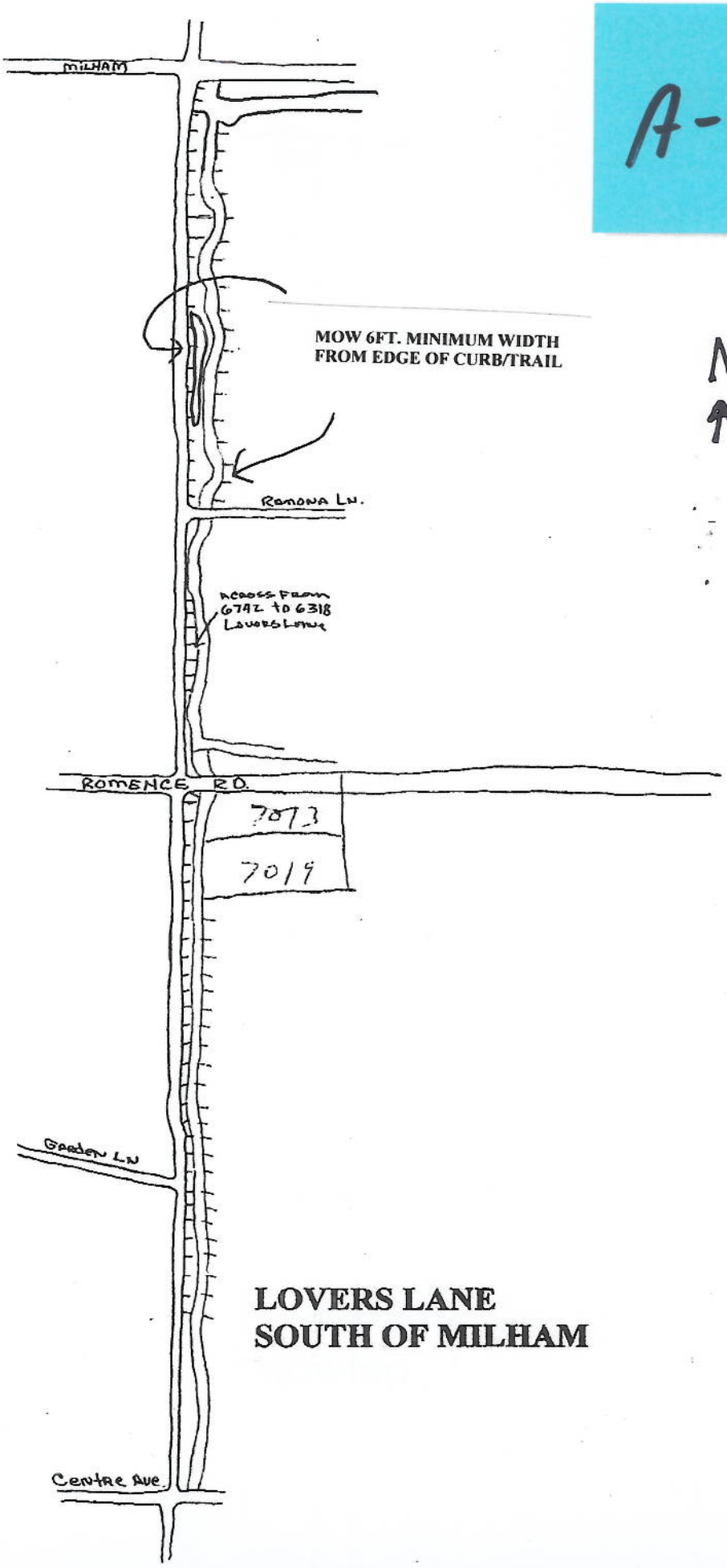

LOVERS LANE
SOUTH OF MILHAM

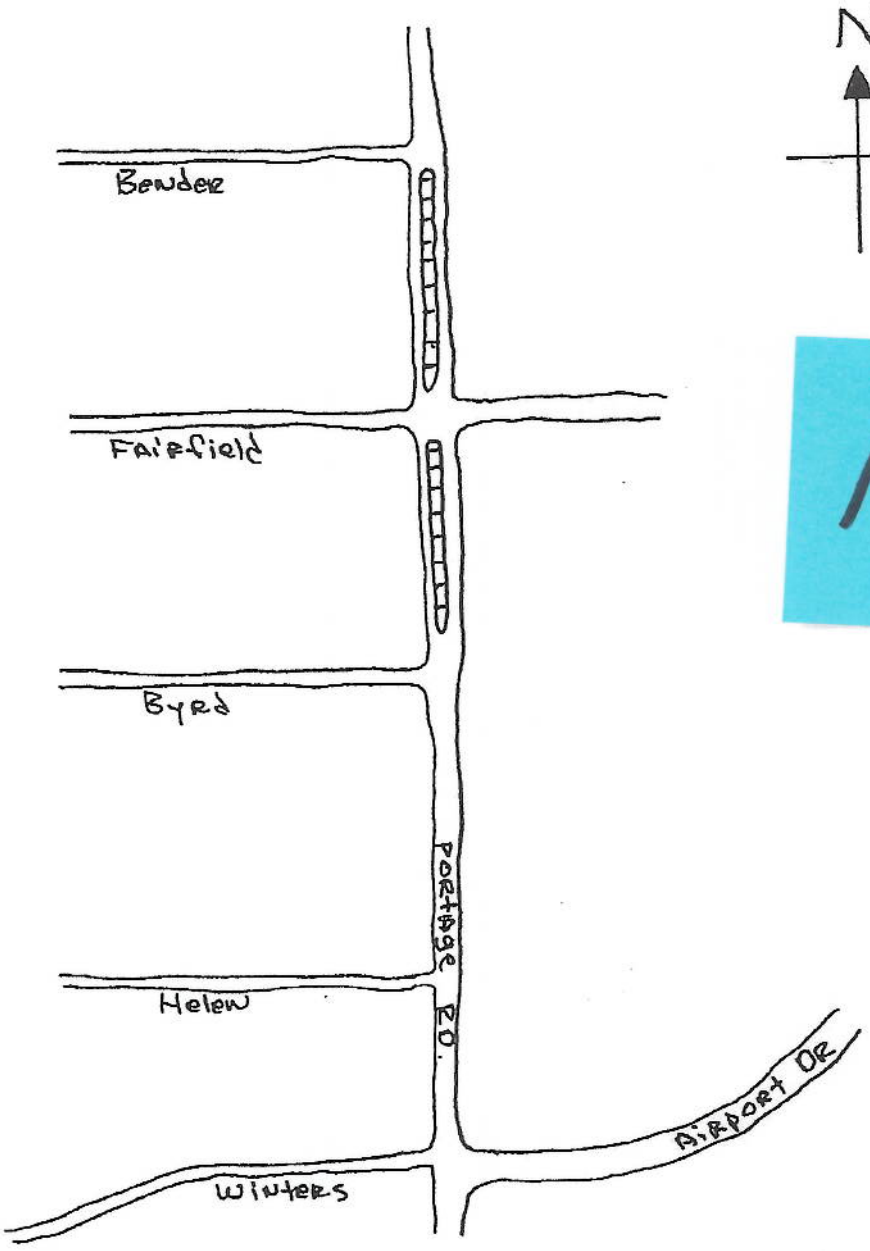

A-14

PORTAGE ROAD BOULEVARD

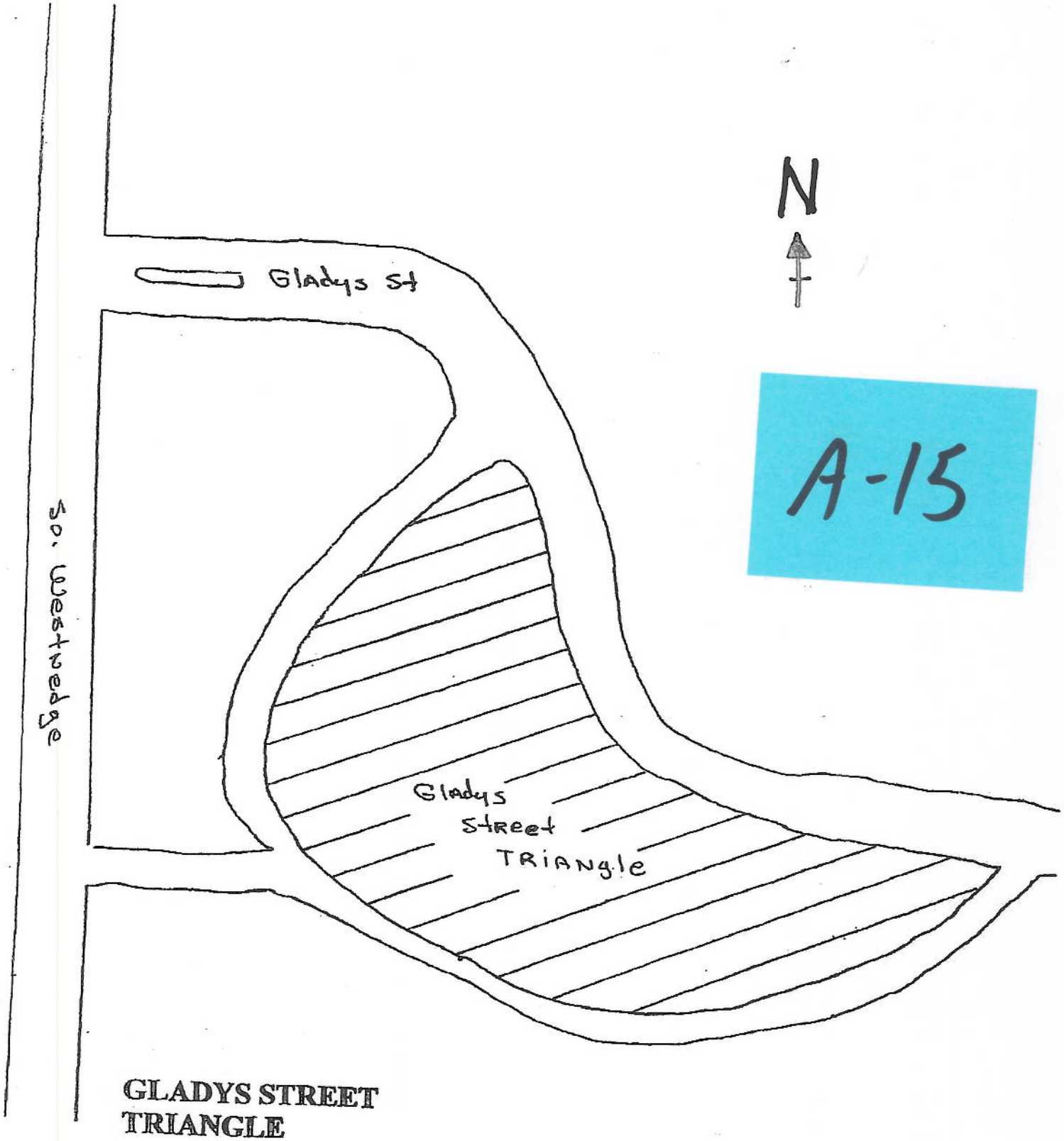

GLADYS STREET TRIANGLE

ROMENCE ROAD & OAKLAND DRIVE
SE CORNER

A-16

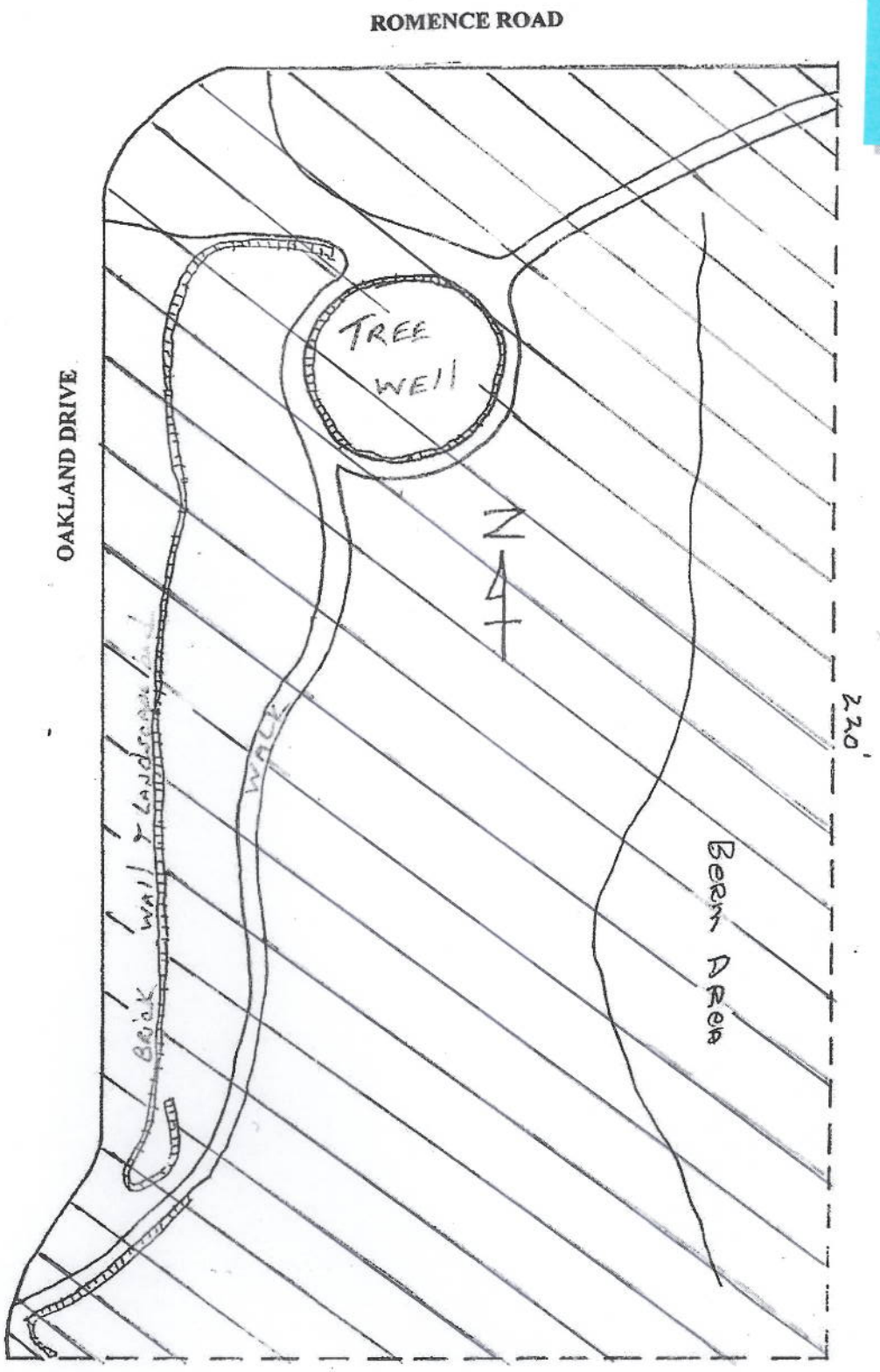

OAKLAND & ROMENCE
NW & NE CORNERS

A-17

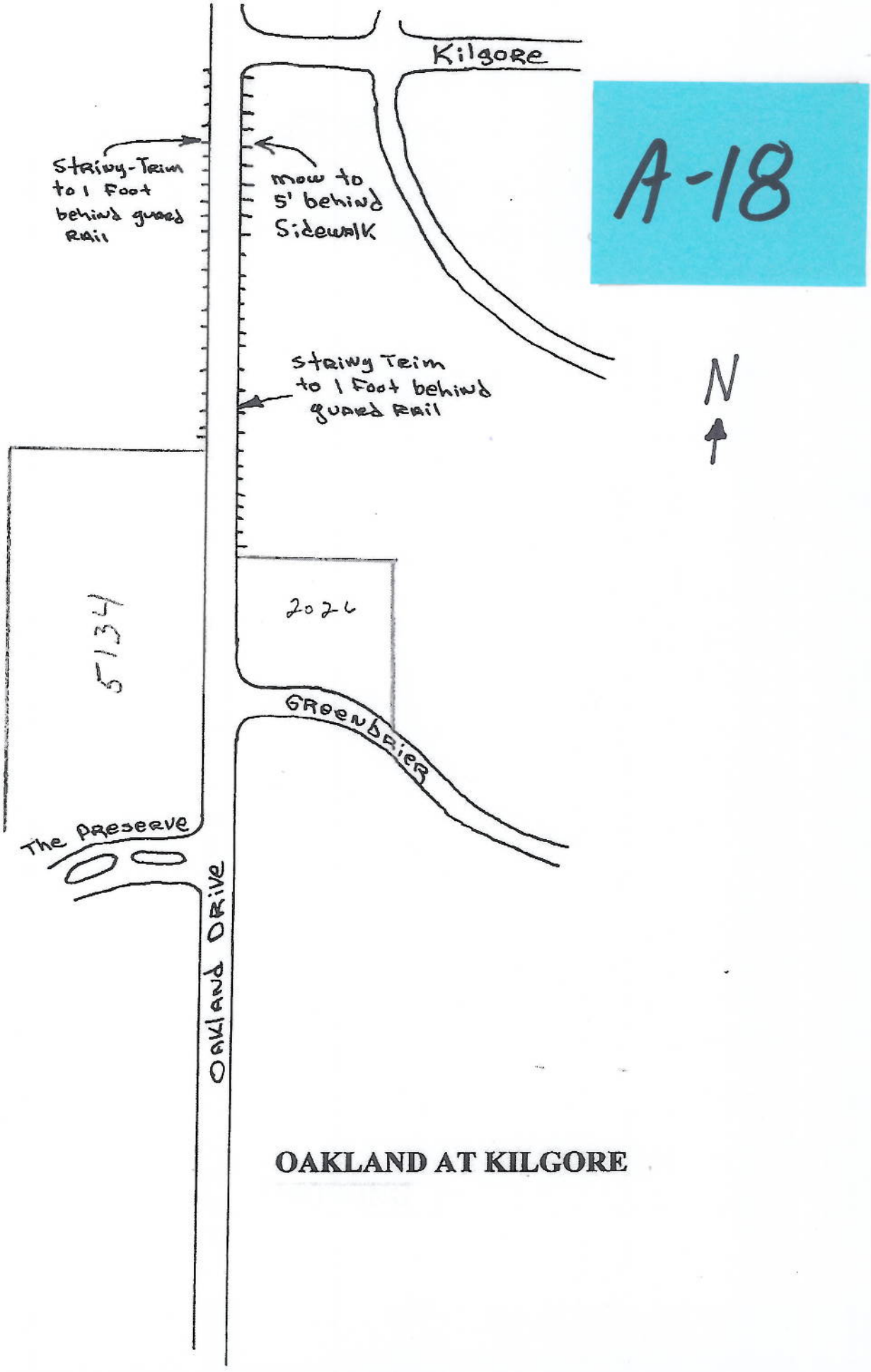

OAKLAND AT KILGORE

MILHAM & OAKLAND
S.E. & N.W CORNERS
5932 & 6017 Oakland drive
City of Portage

A-19

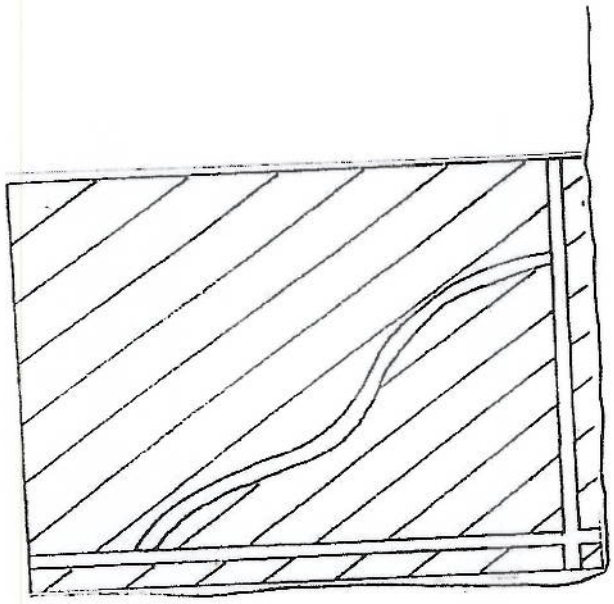

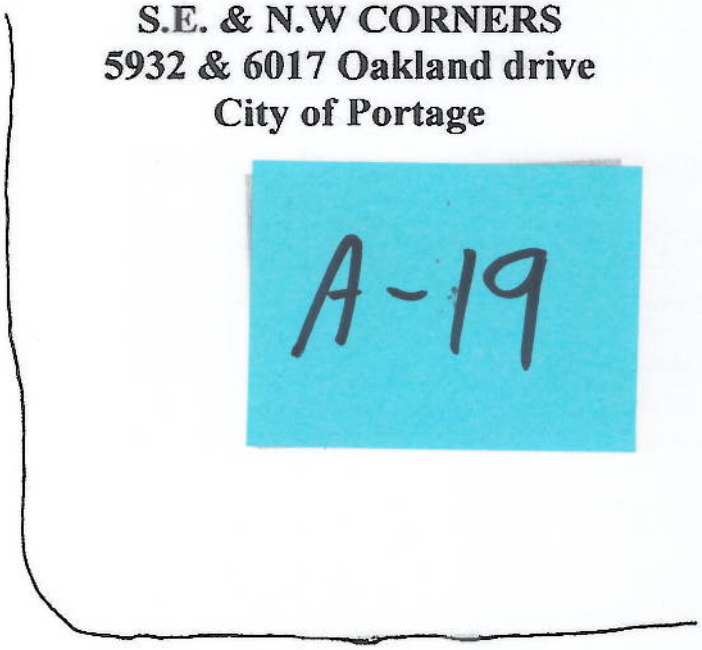

W. MILHAM

N

OAKLAND DRIVE

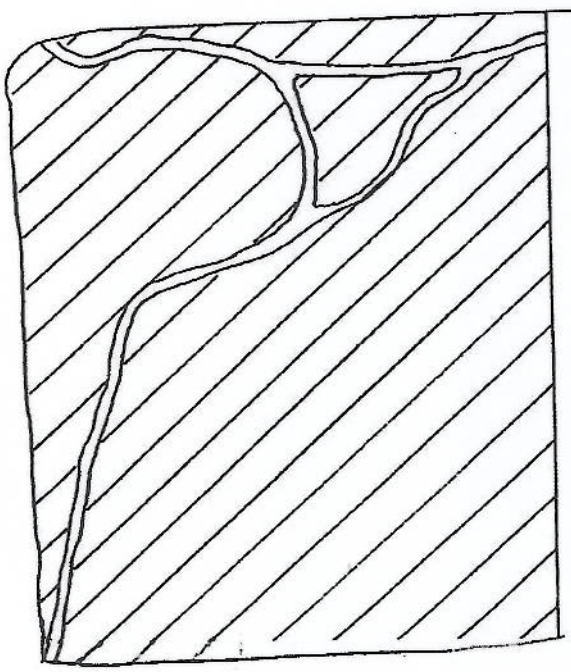

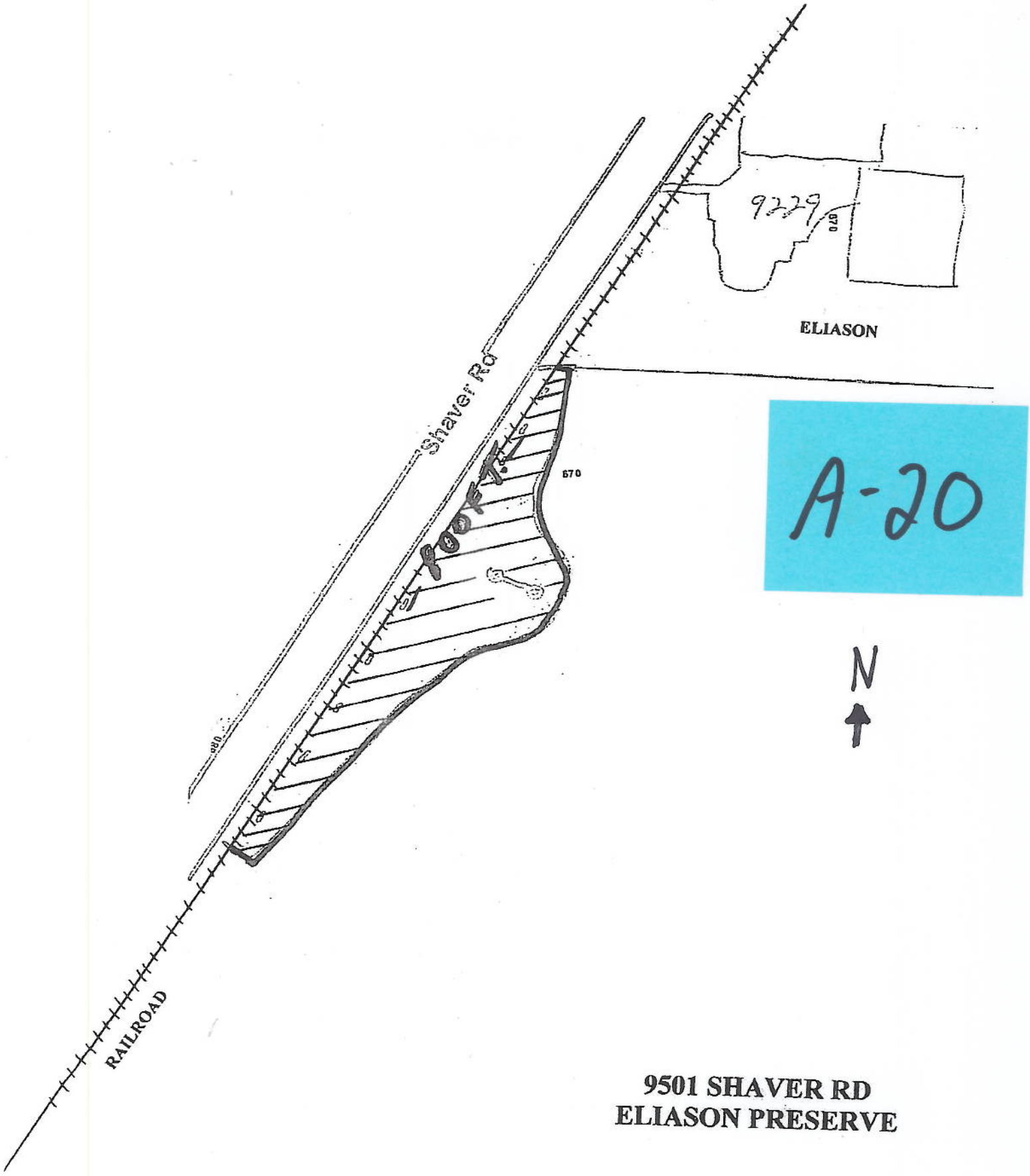

A-20

9501 SHAVER RD
ELIASON PRESERVE

A-21

LEAF COMPOST FACILITY
City of Portage
10905 Oakland drive

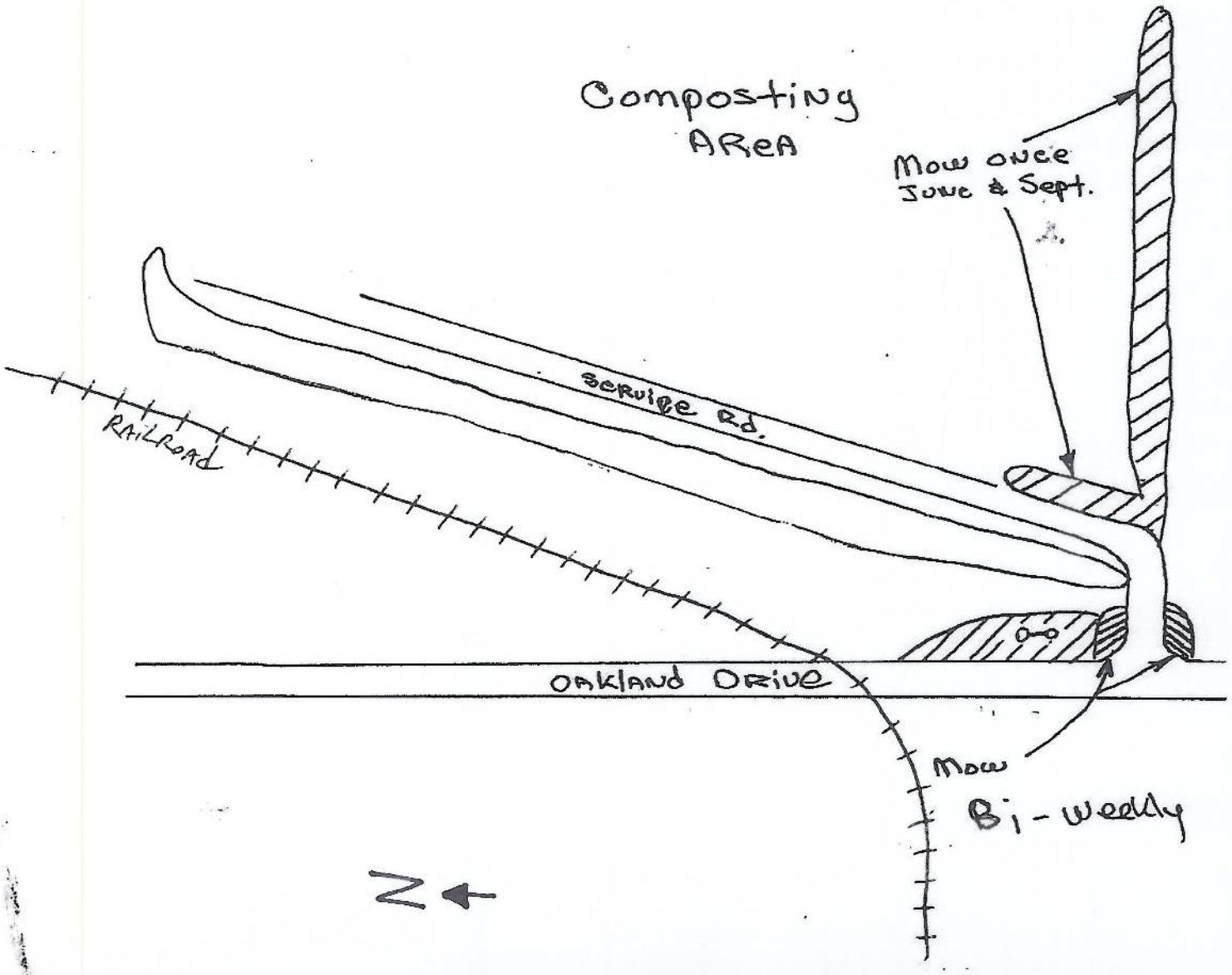

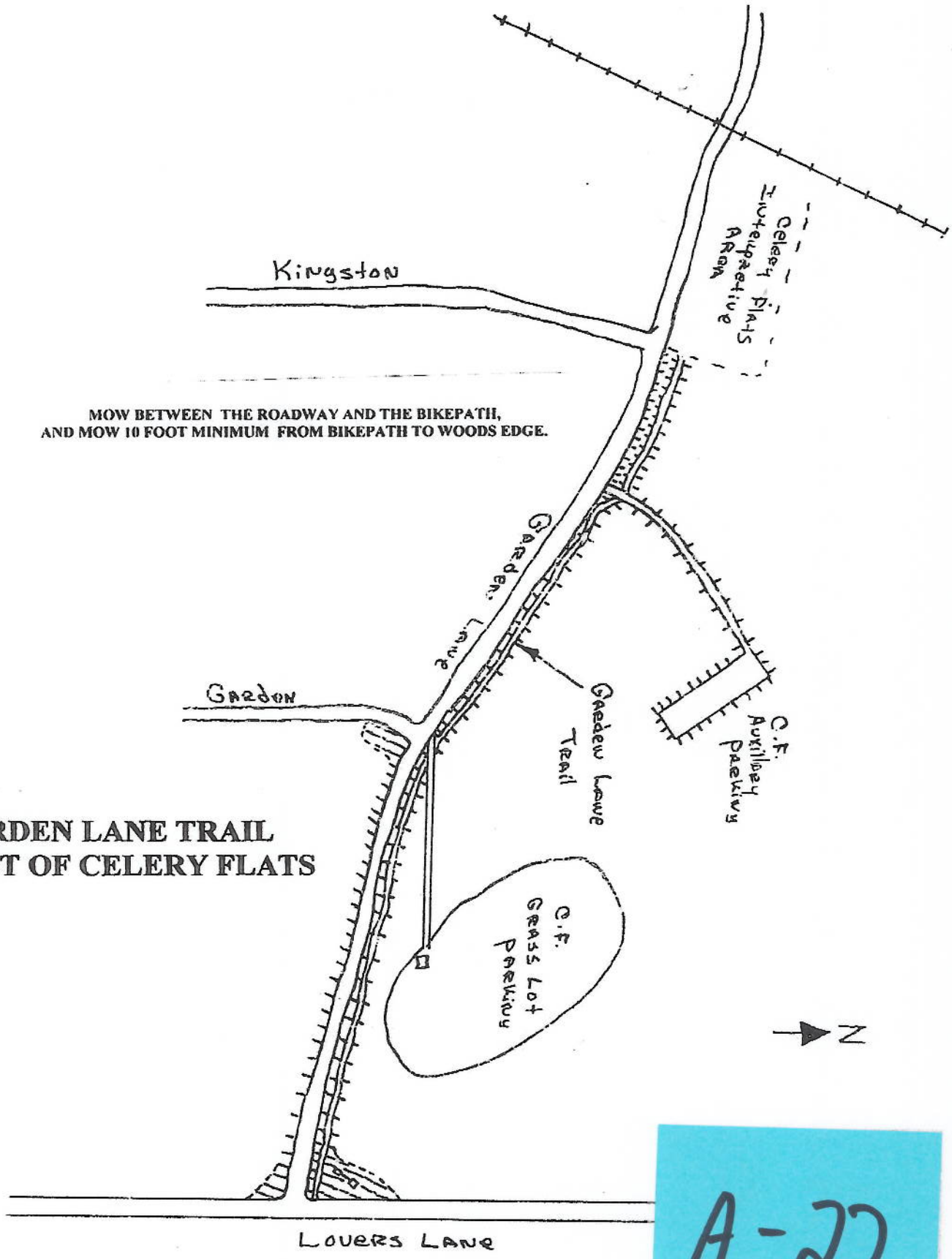

GARDEN LANE TRAIL
EAST OF CELERY FLATS

A-22

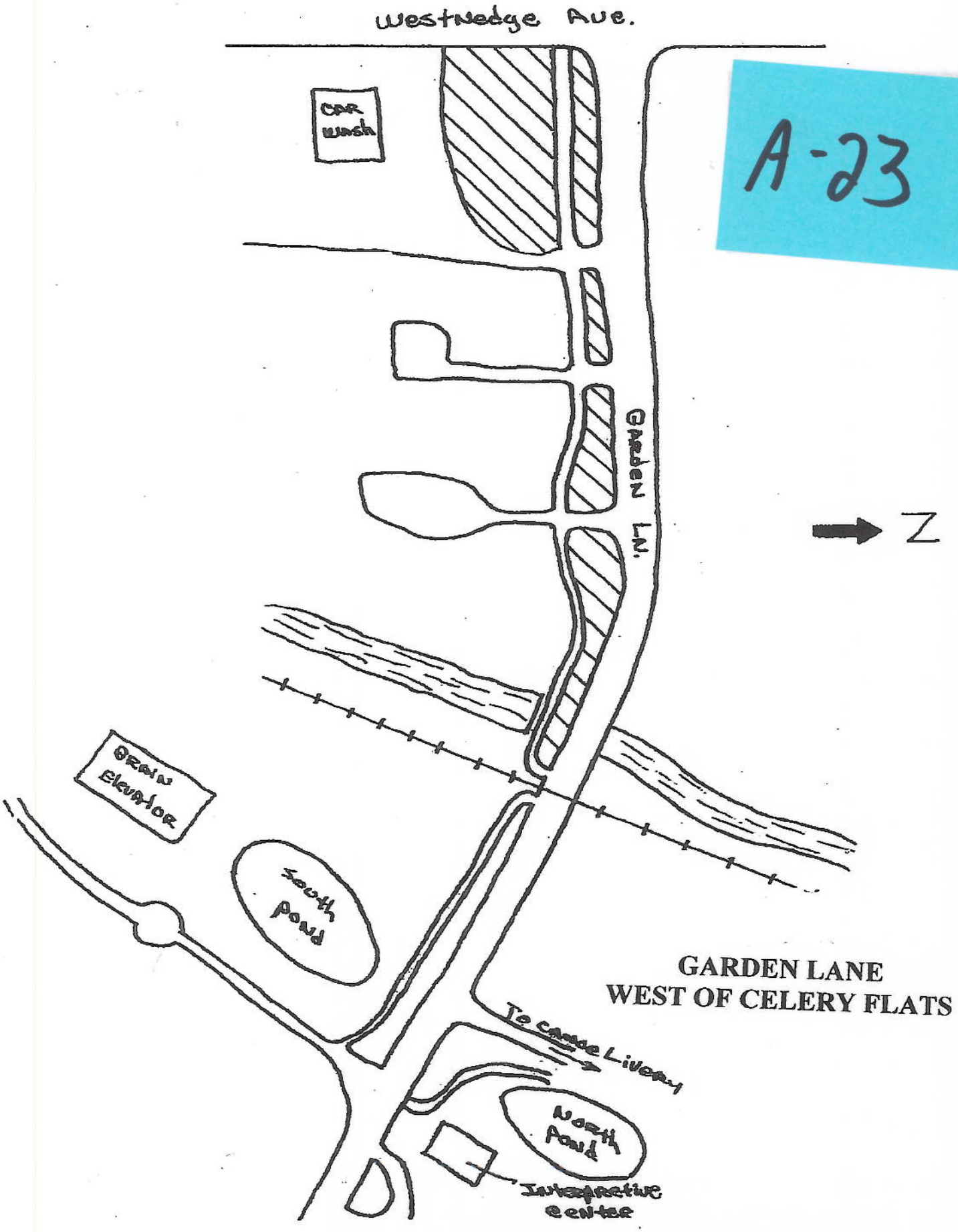
Westwedge Ave.
A-23
Car Wash
Garden Ln.
N
Grain Elevator
South Pond
To Canoe Livery
North Pond
Interpretive center
GARDEN LANE
WEST OF CELERY FLATS

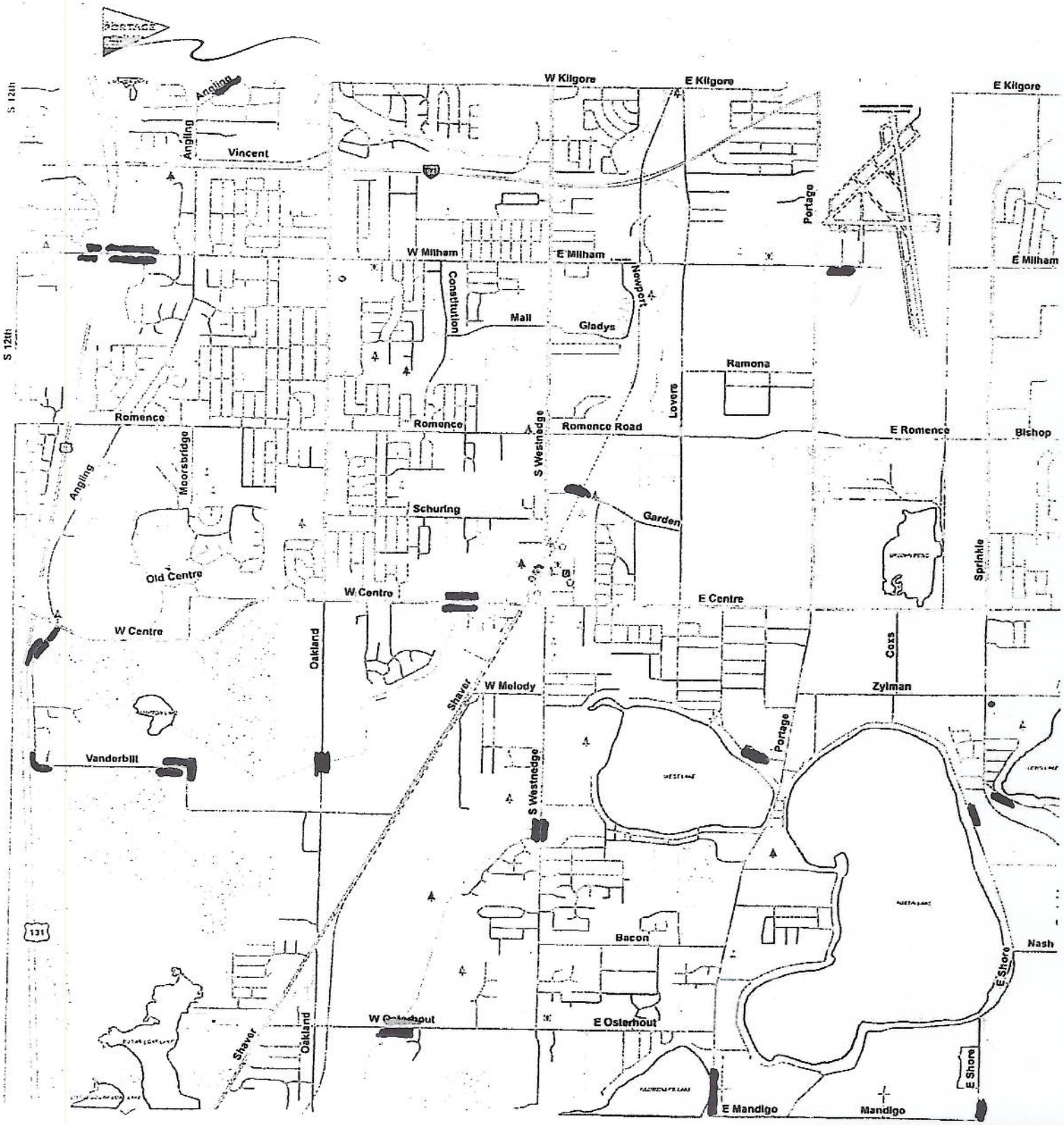

GUARD RAILS

A-24

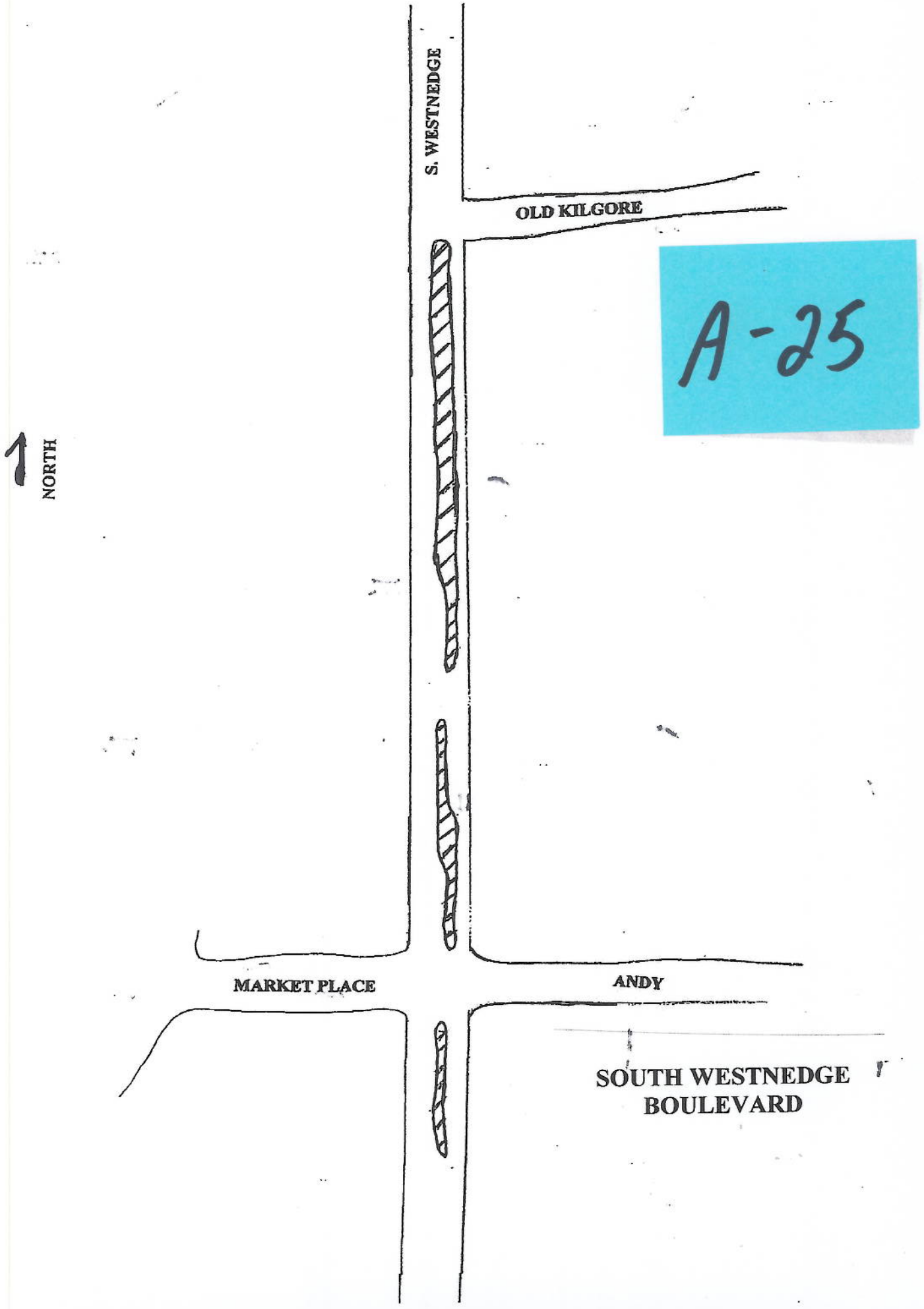
S. WESTNEDGE
OLD KILGORE
NORTH
MARKET PLACE
ANDY
SOUTH WESTNEDGE
BOULEVARD

A-25

SHAVER ROAD ENTRANCE SIGN
2810 AVALON WOODS DRIVE

A-26

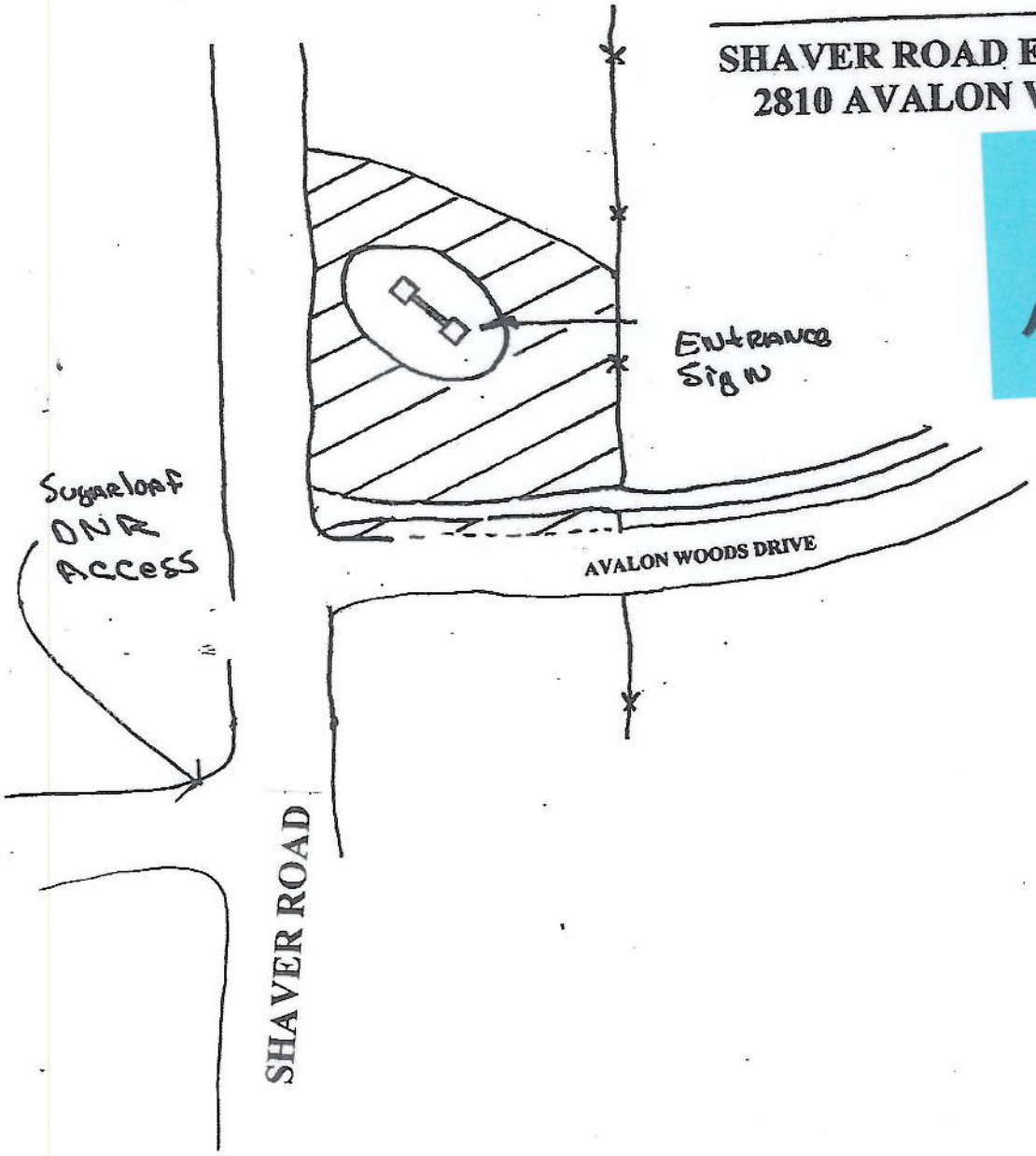

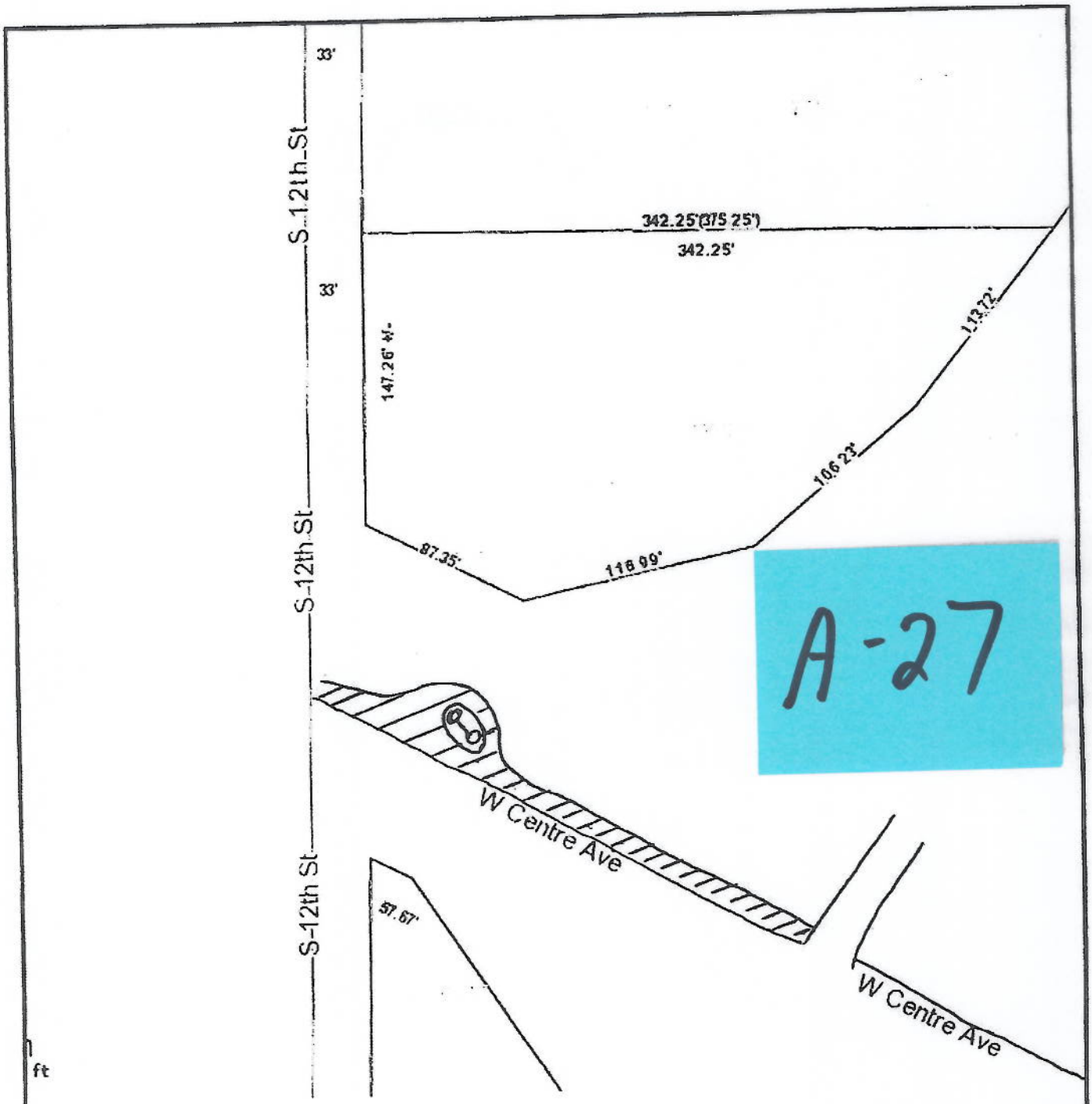

W.Centre Entrance sign

PORTAGE A Place for Opportunities to Grow | web mapping by Amalgam LLC

Publication: Tue Aug 28 2012 02:05:12 PM

1:1100

Disclaimer:

This map does not represent a survey or legal document and is provided on an "as is" basis. City of Portage expresses no warranty for the information displayed on this map document.

A-28

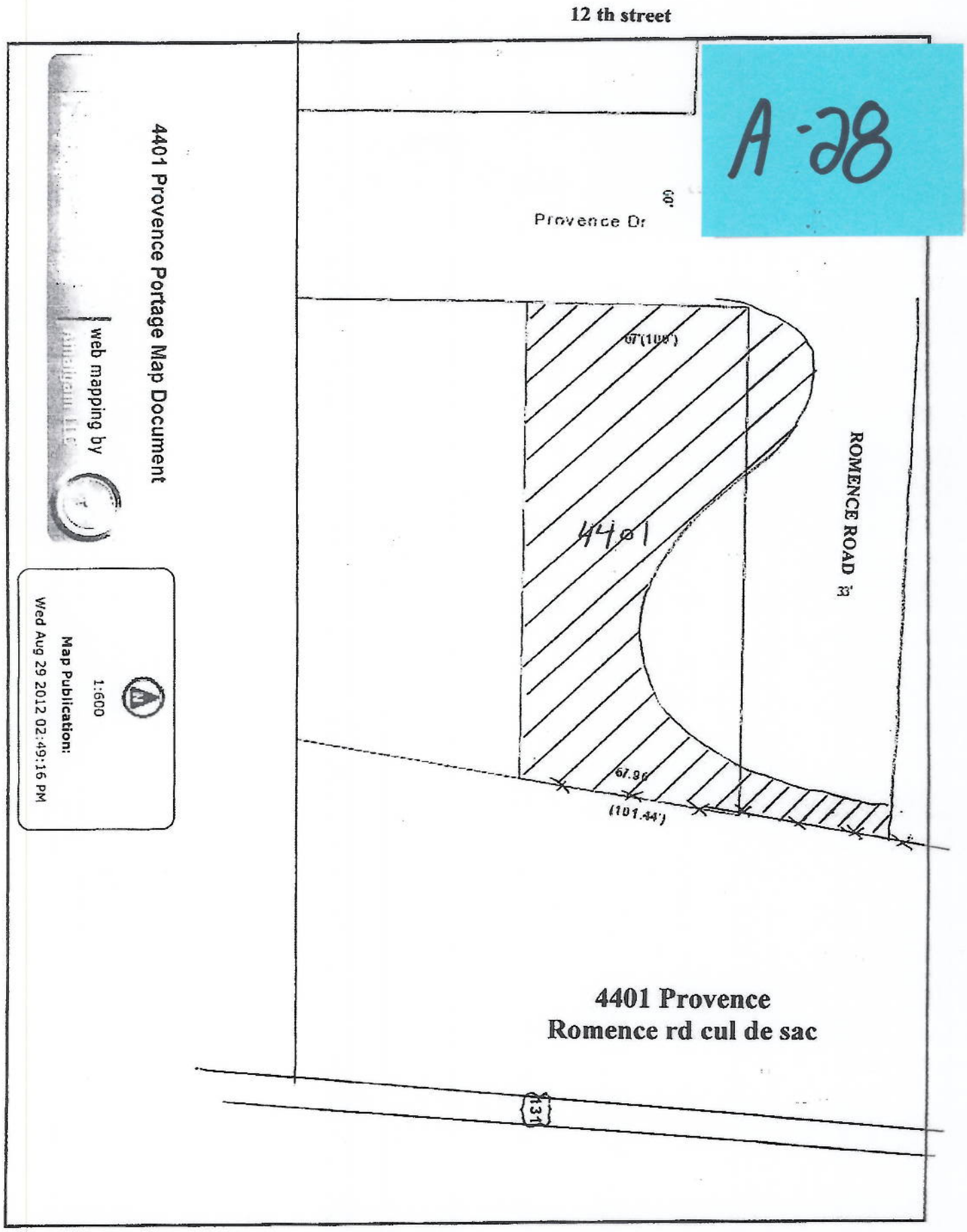
12 th street
Provence Dr
60'
67'(100')
4401
ROMENCE ROAD
33'
67.96
(101.44')
4401 Provence
Romence rd cul de sac
131
4401 Provence Portage Map Document
web mapping by
1:600
Map Publication:
Wed Aug 29 2012 02:49:16 PM

A-29

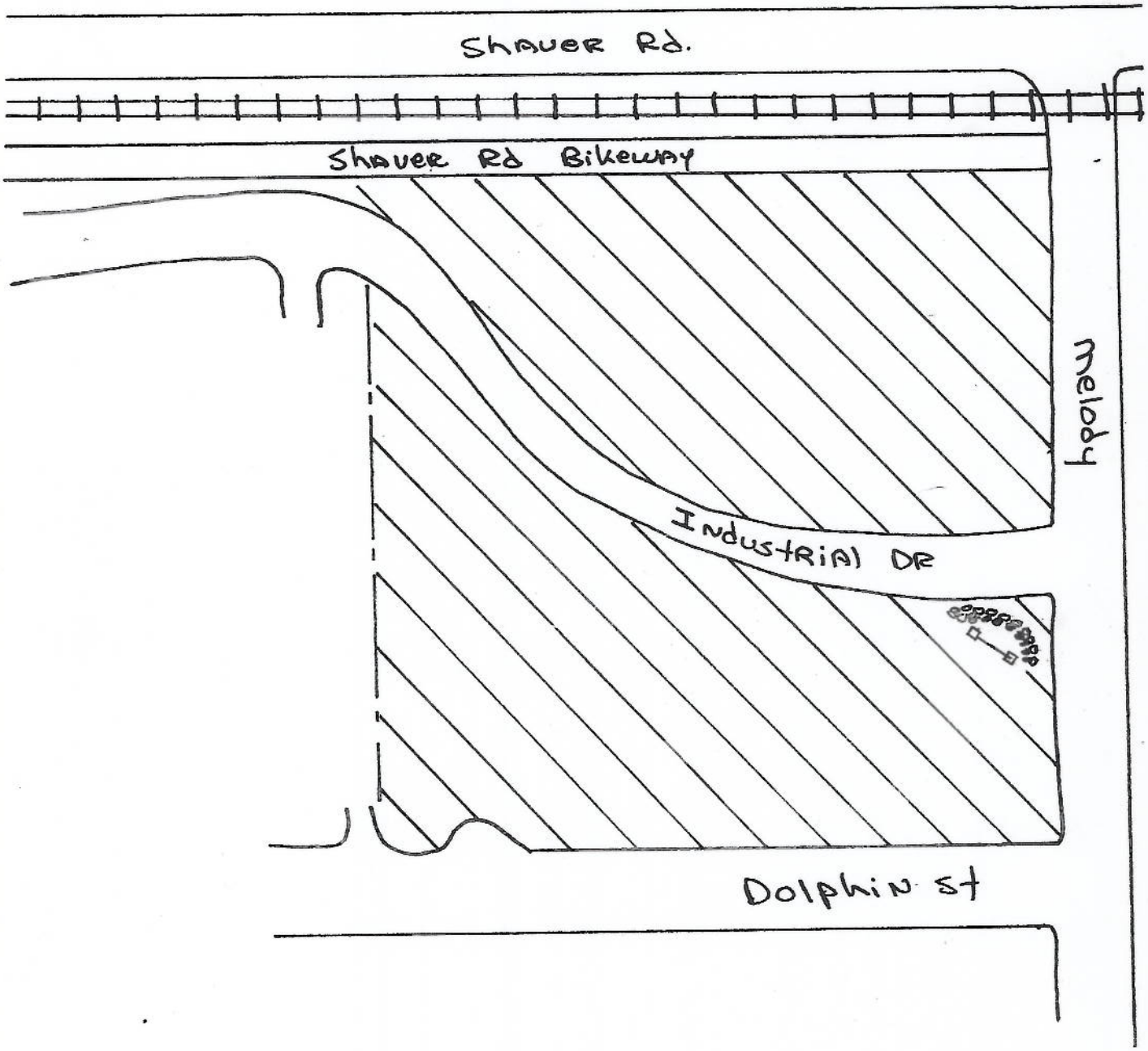

MOWING
INDUSTRIAL DRIVE

N

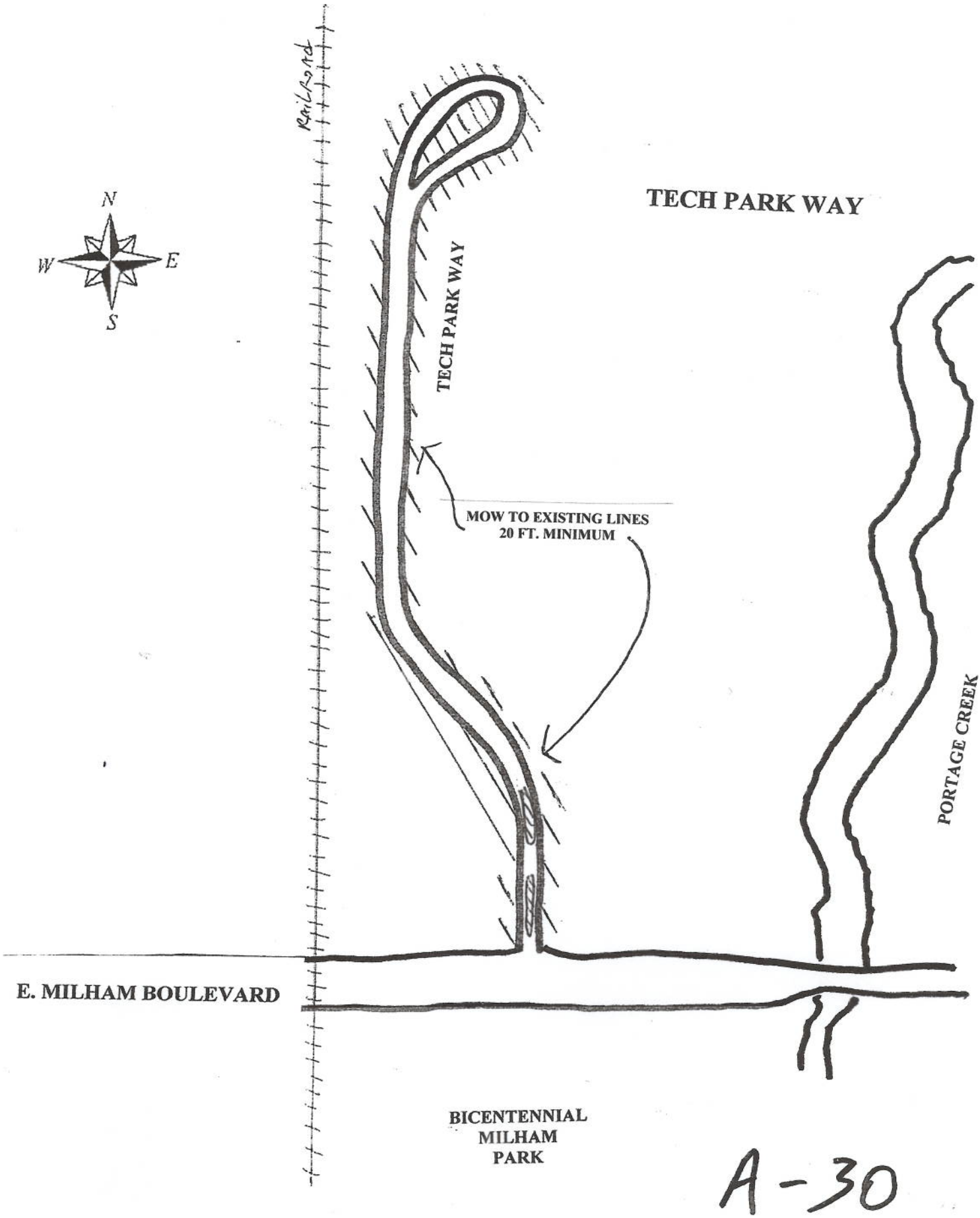
N
W
E
S
Railroad
TECH PARK WAY
TECH PARK WAY
MOW TO EXISTING LINES
20 FT. MINIMUM
PORTAGE CREEK
E. MILHAM BOULEVARD
BICENTENNIAL
MILHAM
PARK

A-30

MOWING LOCATION MAPS – SECTION B

B-1

CITY OF PORTAGE
CITY HALL
7900 S. WESTNEDGE

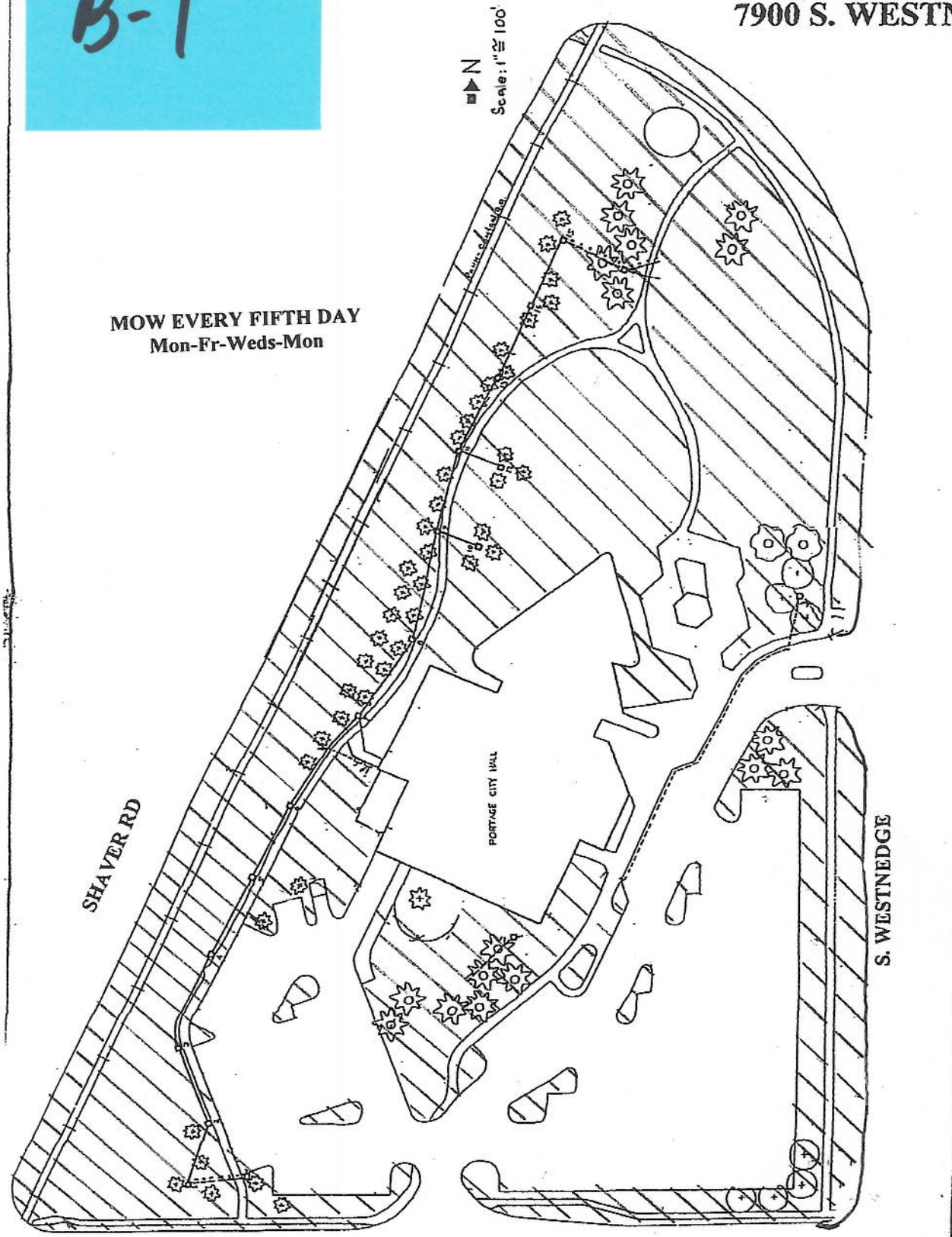

B-2, B-3
B-4, B-5

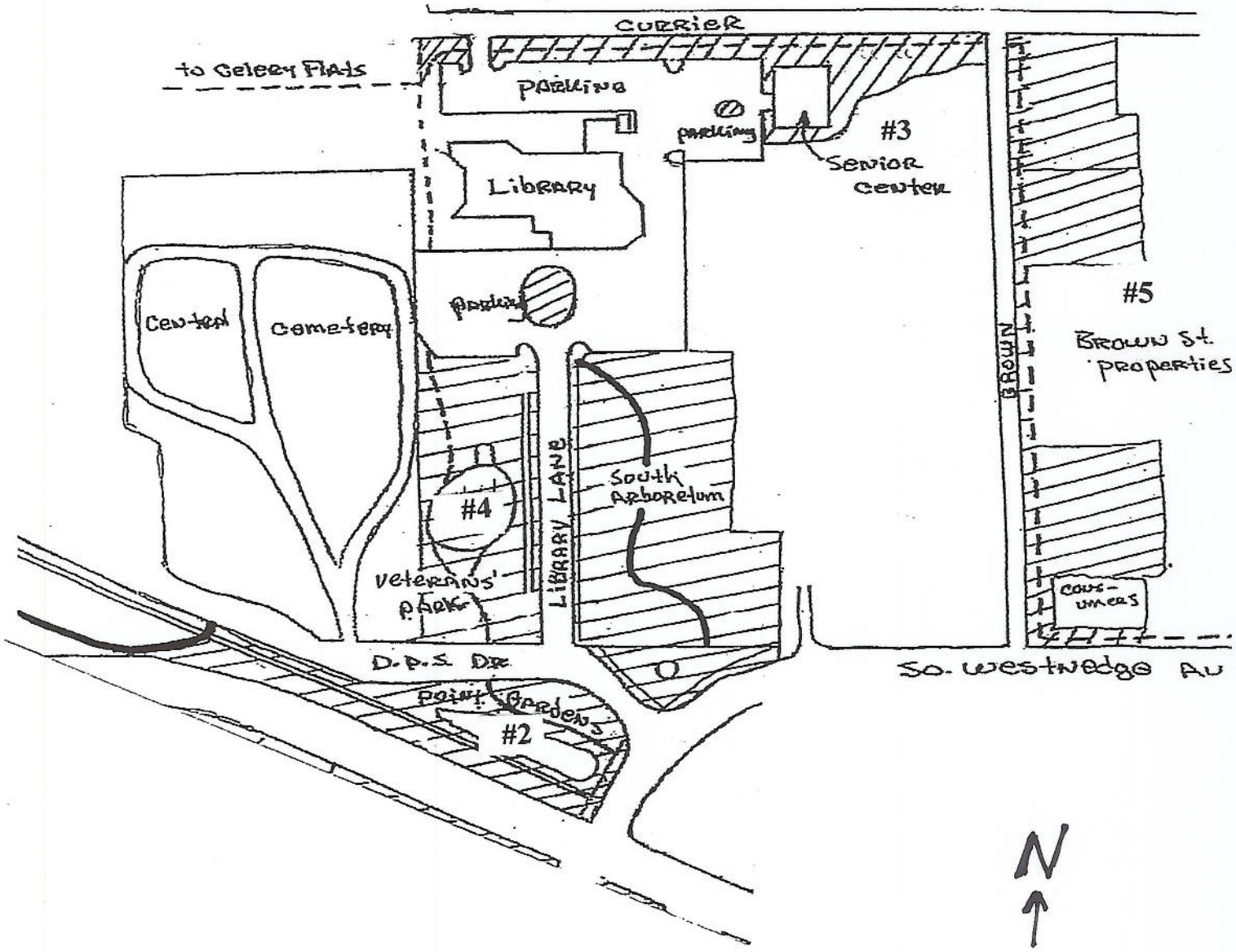

CITY CENTRE AREA
EAST OF SHAVER

#2 POINT GARDENS
#3 SENIOR CENTER
#4 VETERAN MEMORIAL PARK &
SOUTH ARBORETUM
#5 BROWN AVENUE LOTS

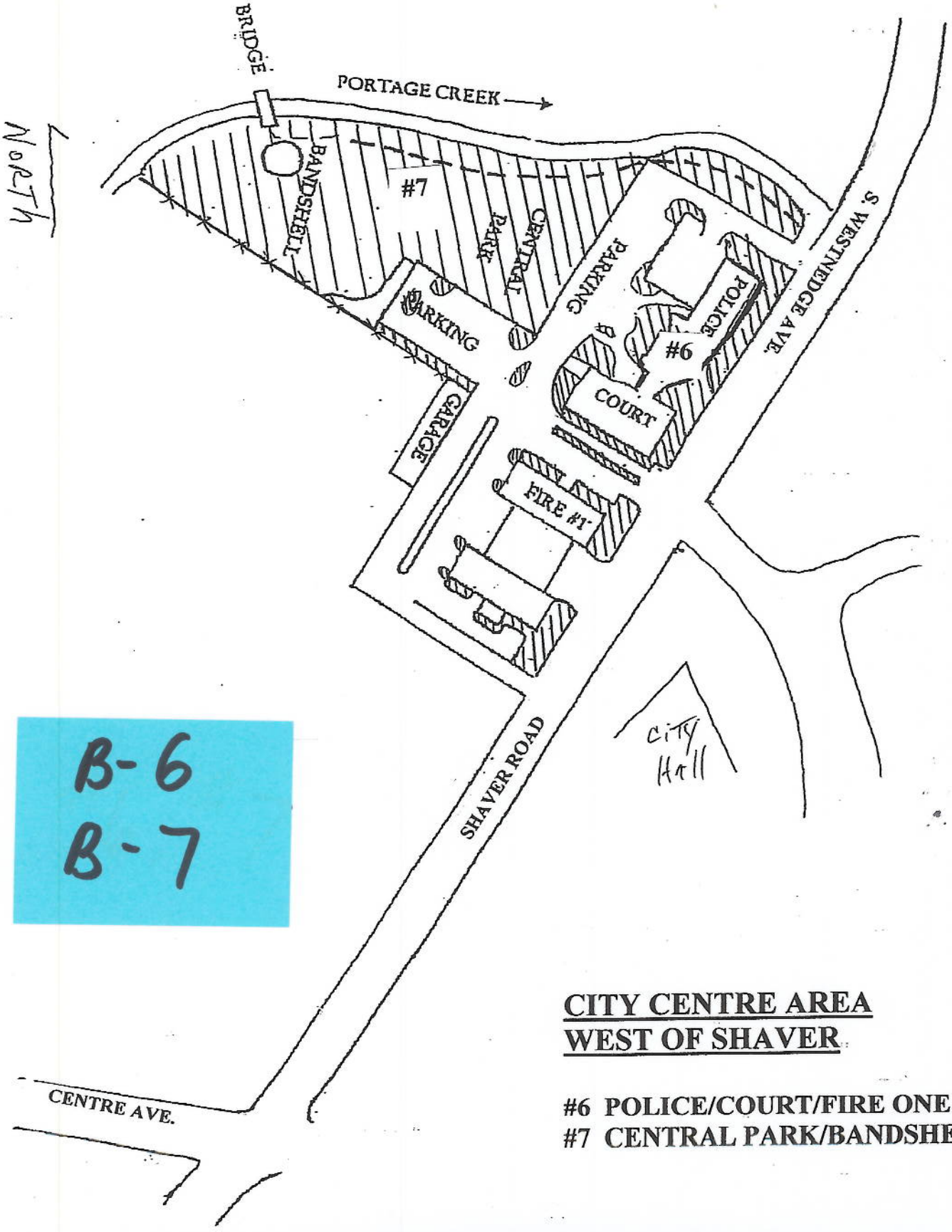

B-6
B-7

CITY CENTRE AREA
WEST OF SHAVER

#6 POLICE/COURT/FIRE ONE
#7 CENTRAL PARK/BANDSHELL

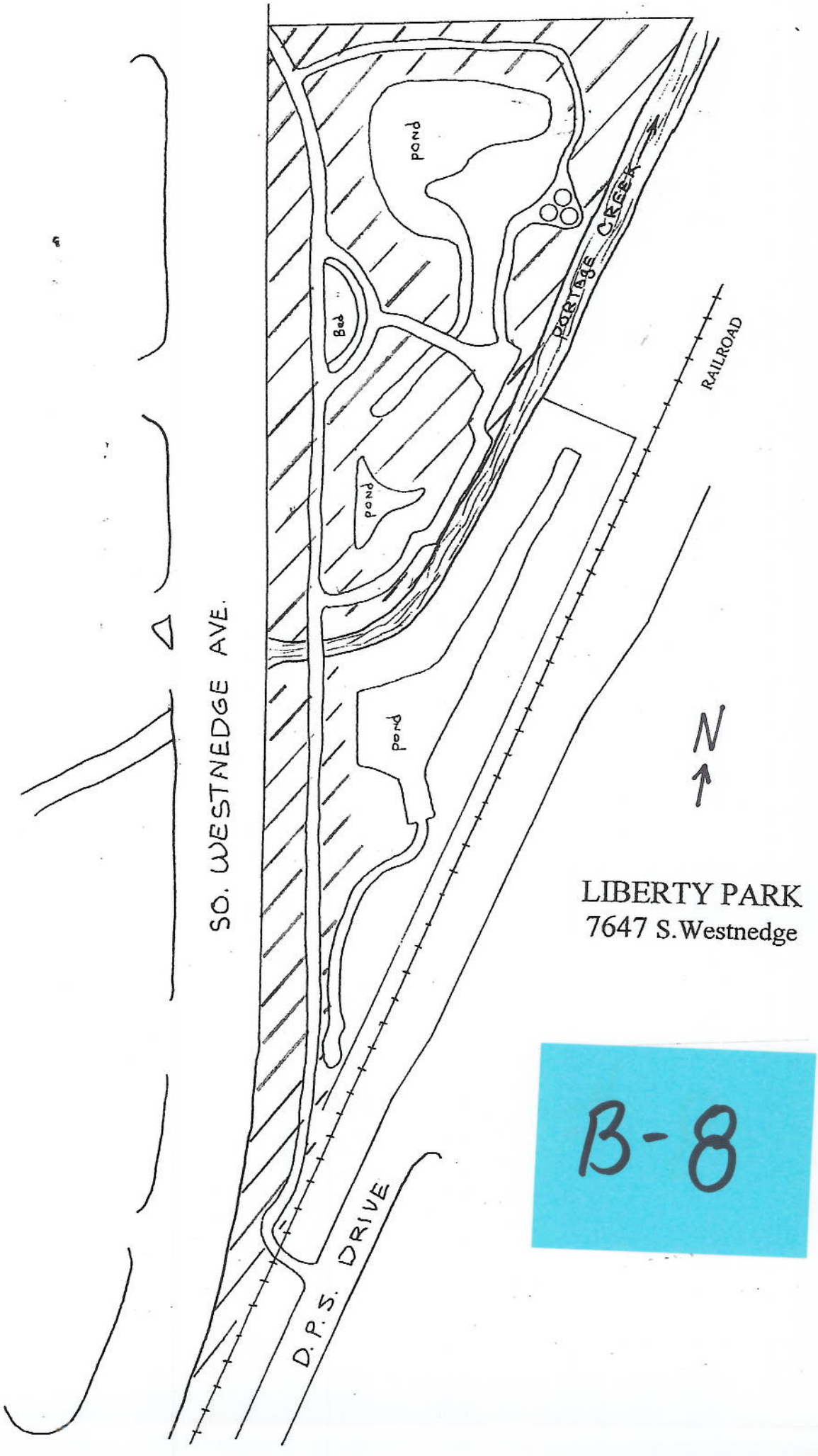

LIBERTY PARK
7647 S. Westnedge

B-8

B-9

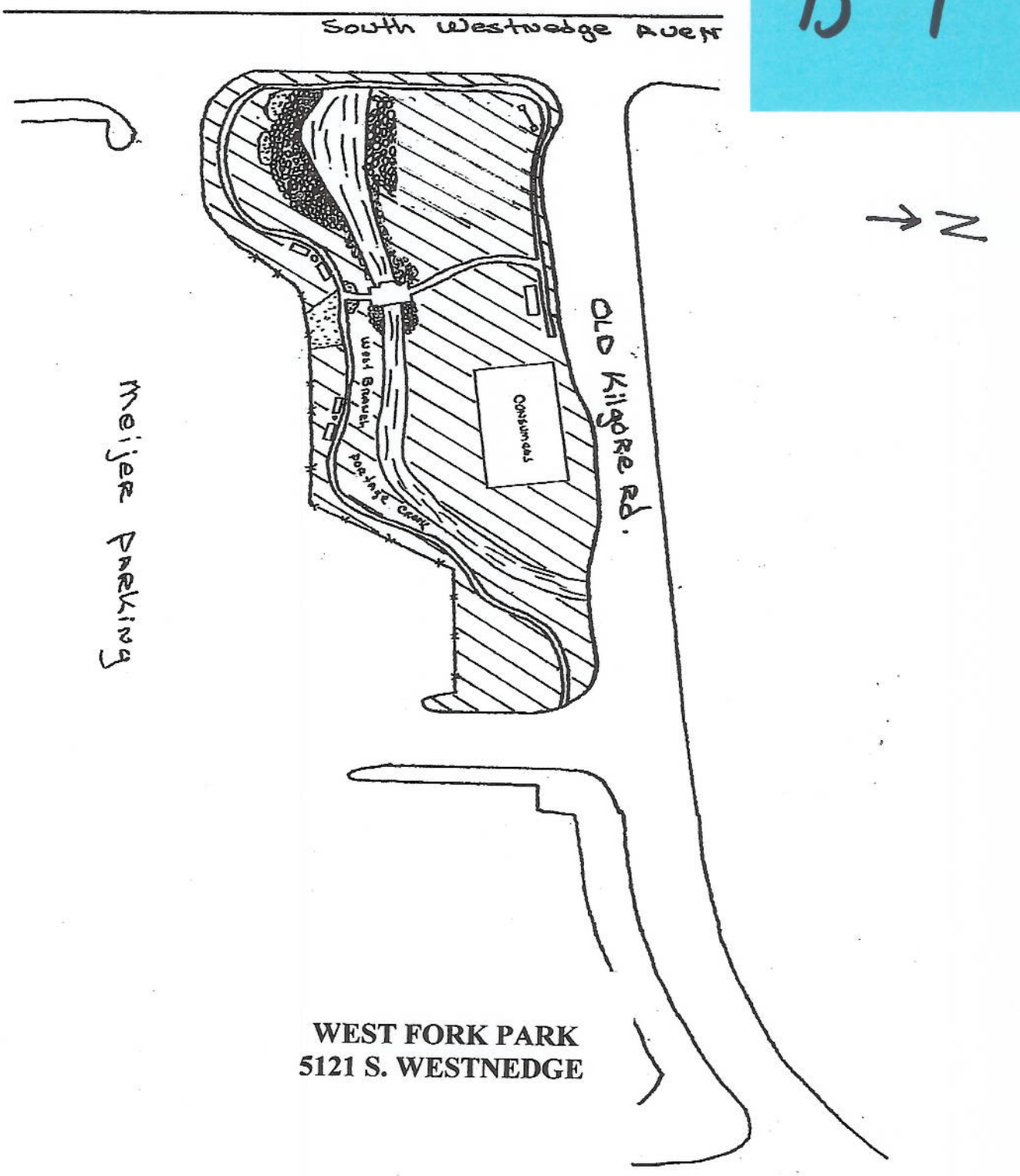

WEST FORK PARK
5121 S. WESTNEDGE

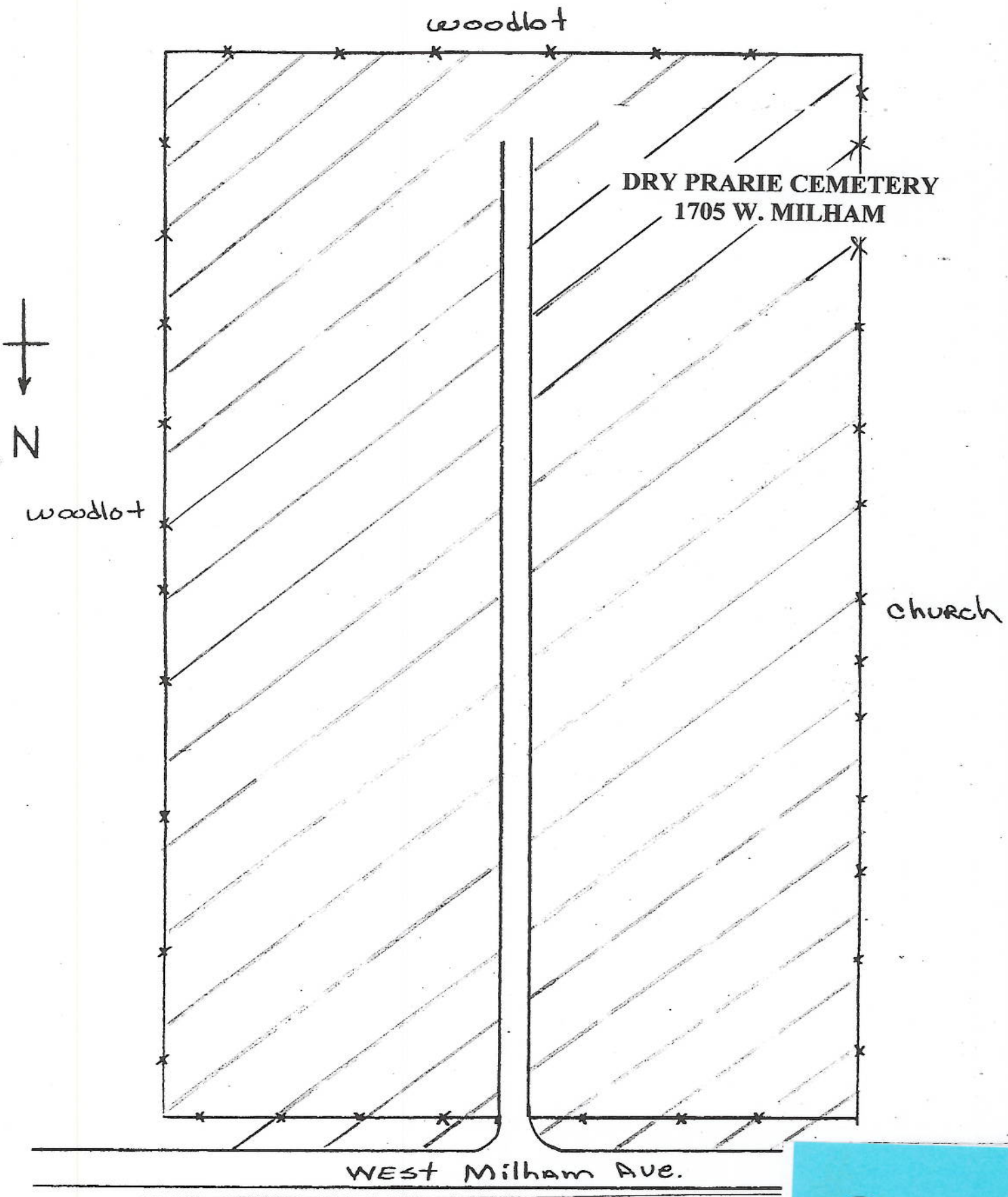

DRY PRAIRIE CEMETERY

B-10

INDIAN FIELDS CEMETERY

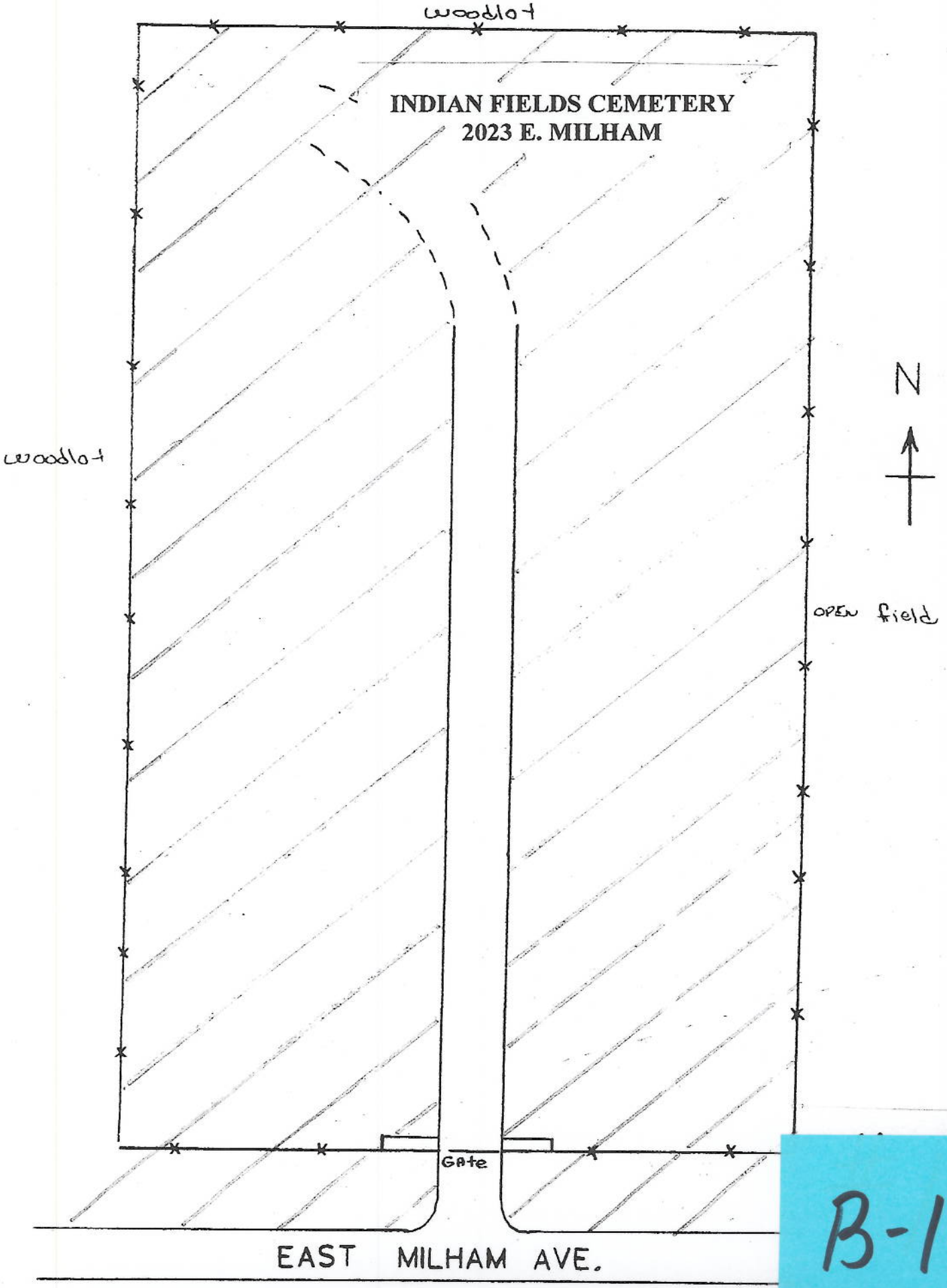

B-11

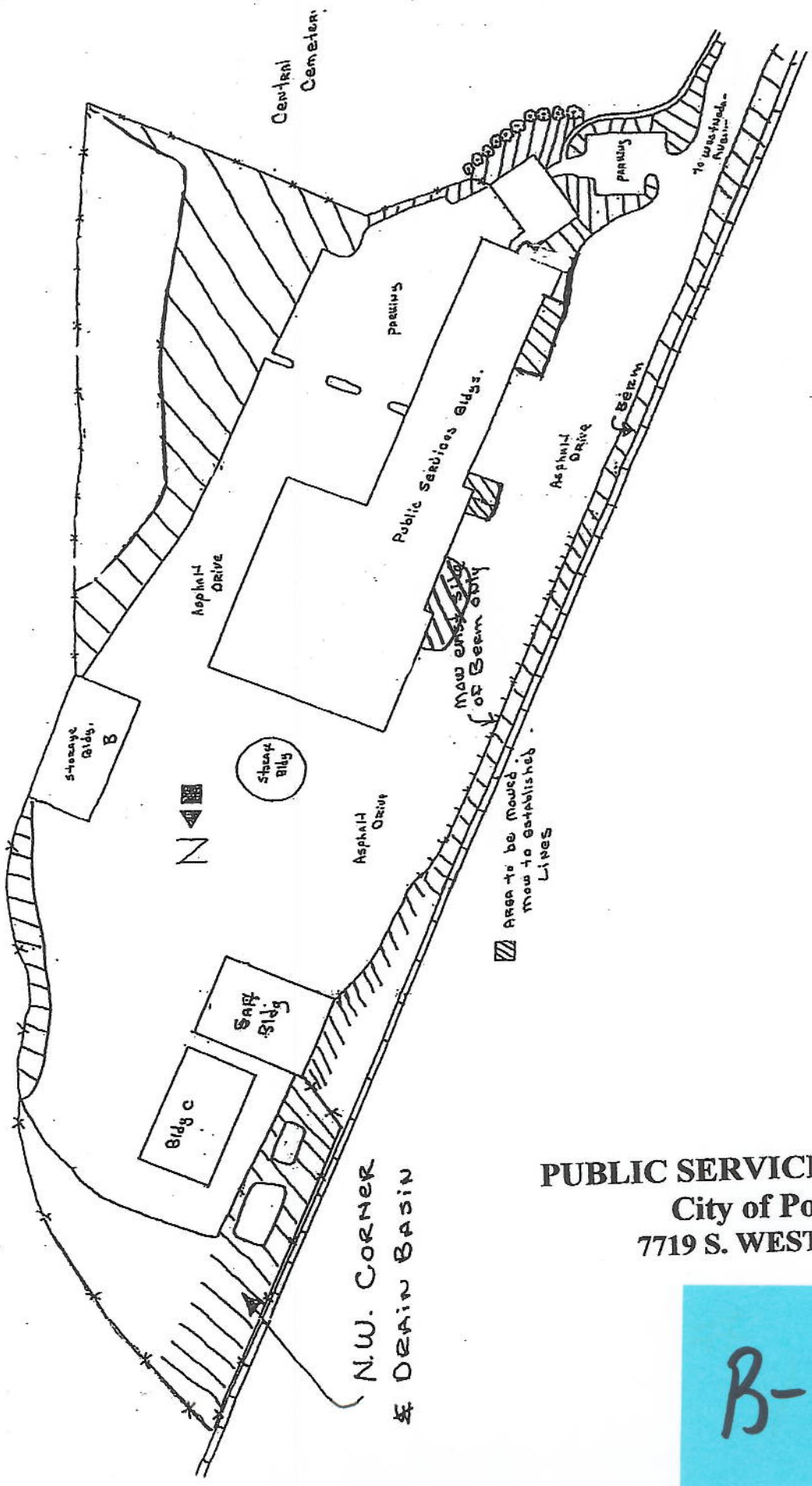

PUBLIC SERVICES FACILITY
City of Portage
7719 S. WESTNEDGE

B-12

B-13

OLD P.C.O.C.
7130 S.WESTNEDGE
City of Portage

→ N

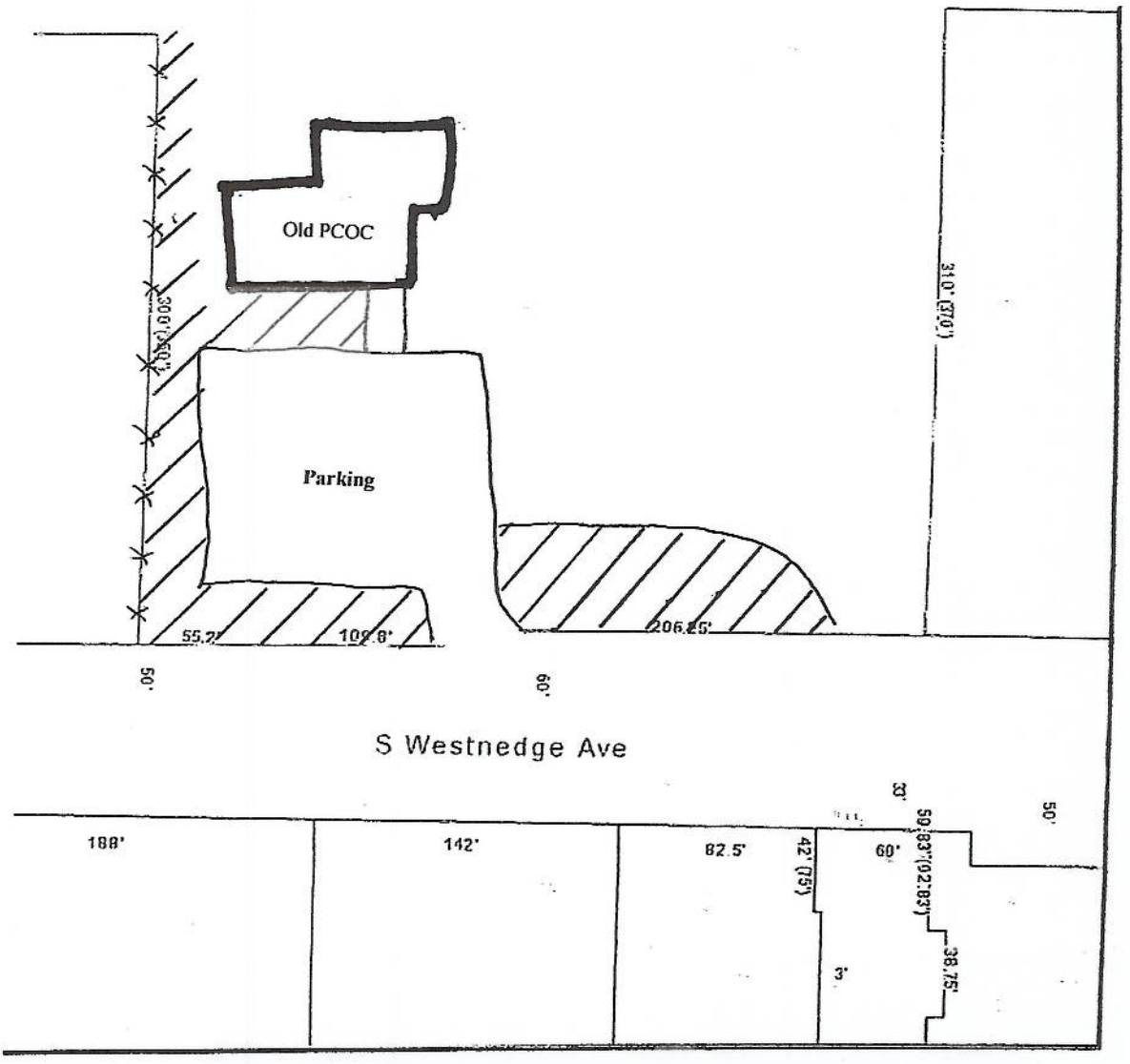

125 E. CENTRE AVE.
City of Portage

B-14

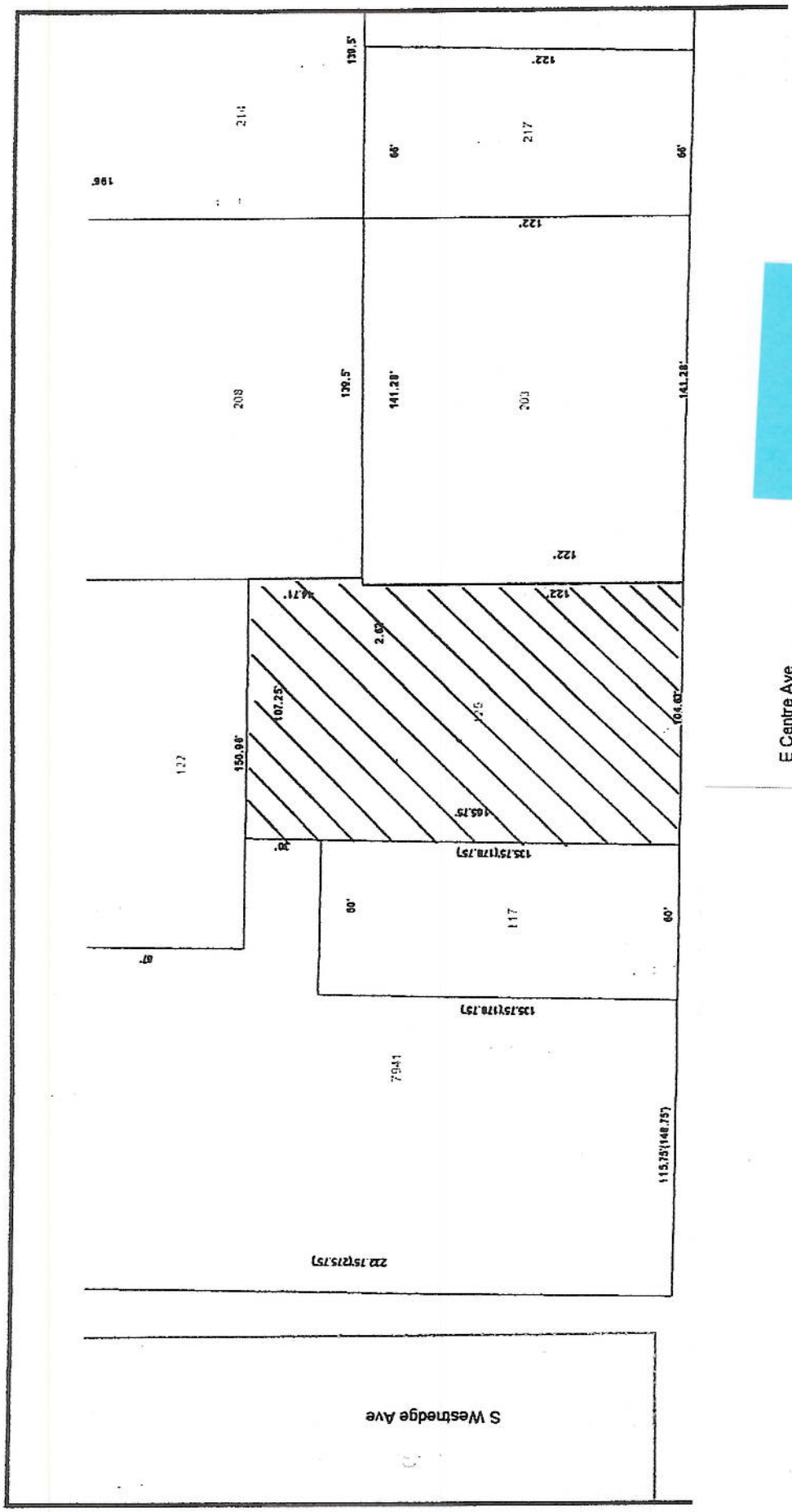

B-15

MOWING – CELERY FLATS – SOUTH SIDE

CELERY FLATS HISTORICAL AREA
7334, & 7336 Garden Lane



CELERY FLATS INTERPRETIVE AREA

B-17

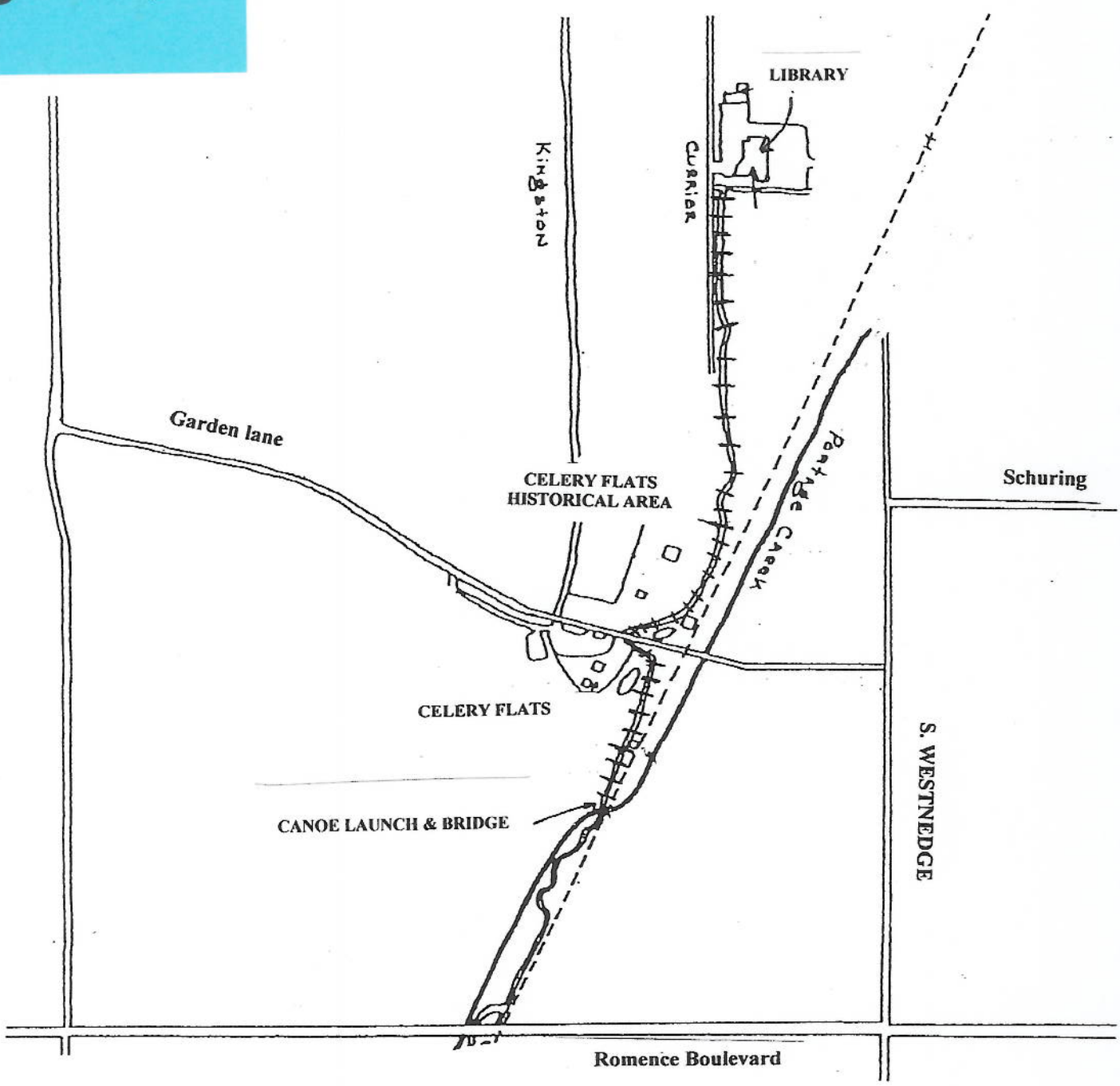

CELERY FLATS TRAIL

LIBRARY NORTH TO CANOE LAUNCH & BRIDGE

N

B-18

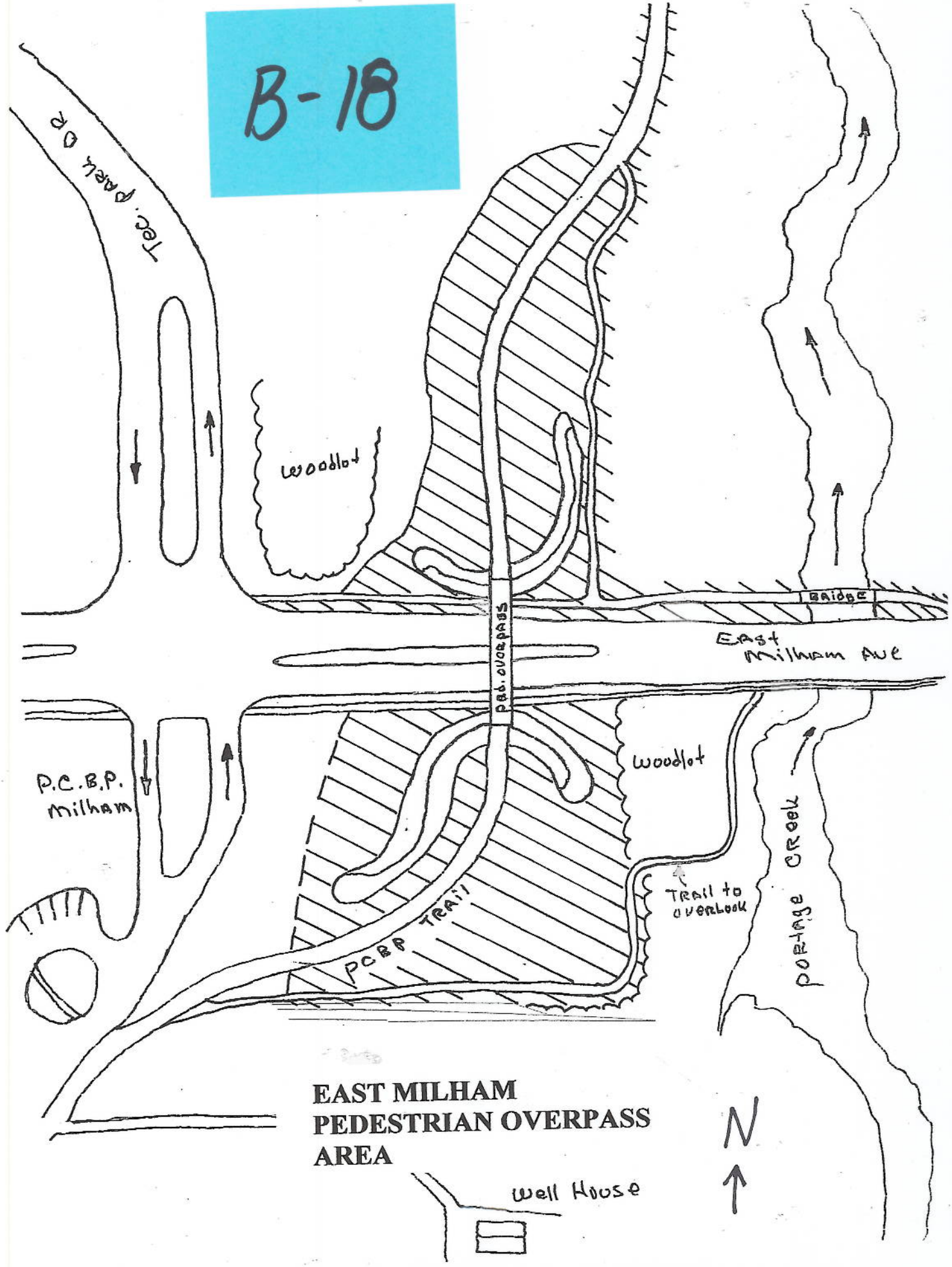

EAST MILHAM PEDESTRIAN OVERPASS AREA

FIRE DEPARTMENT
TRAINING FACILITY
9018 S. WESTNEDGE

B-19

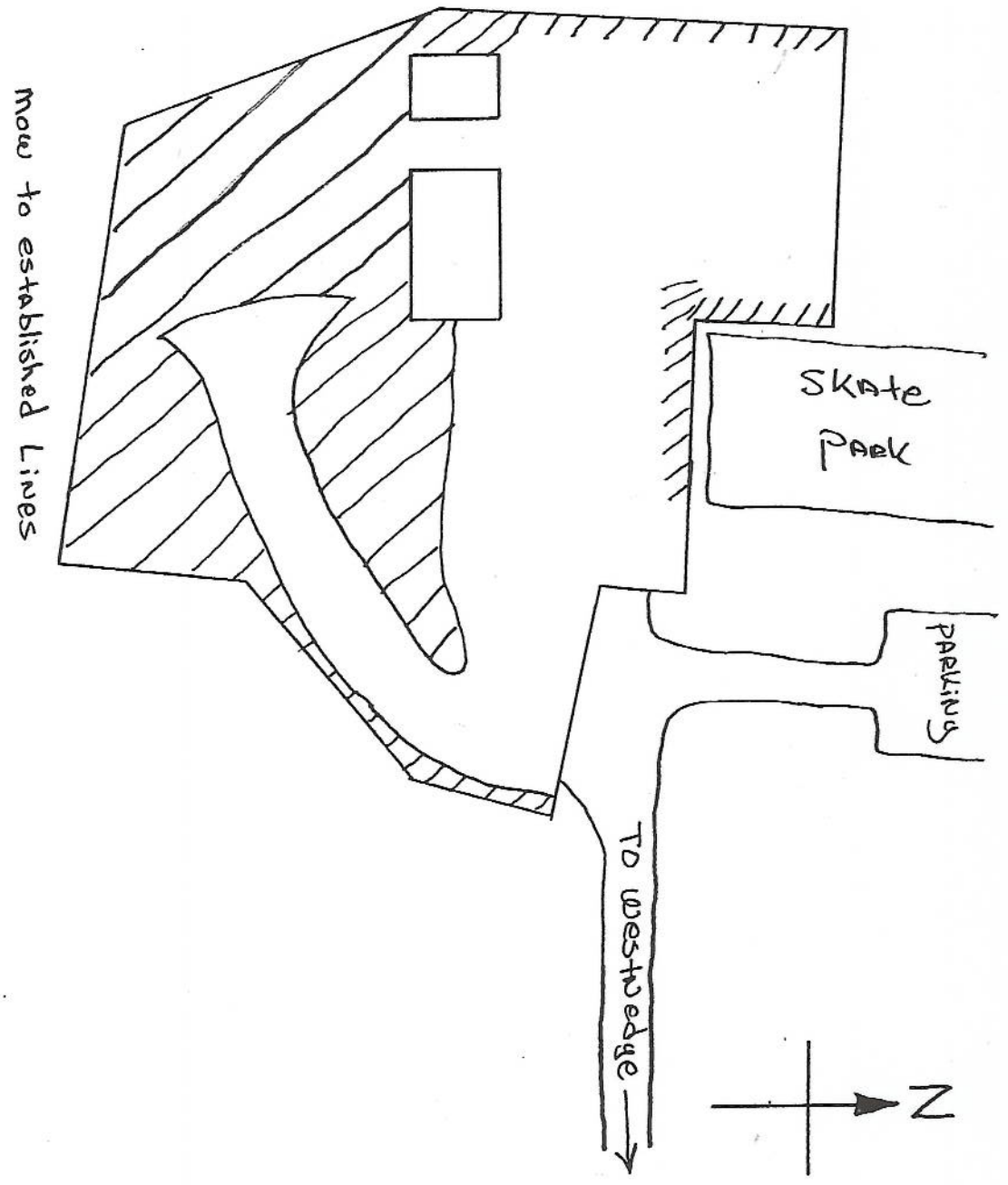

B-20

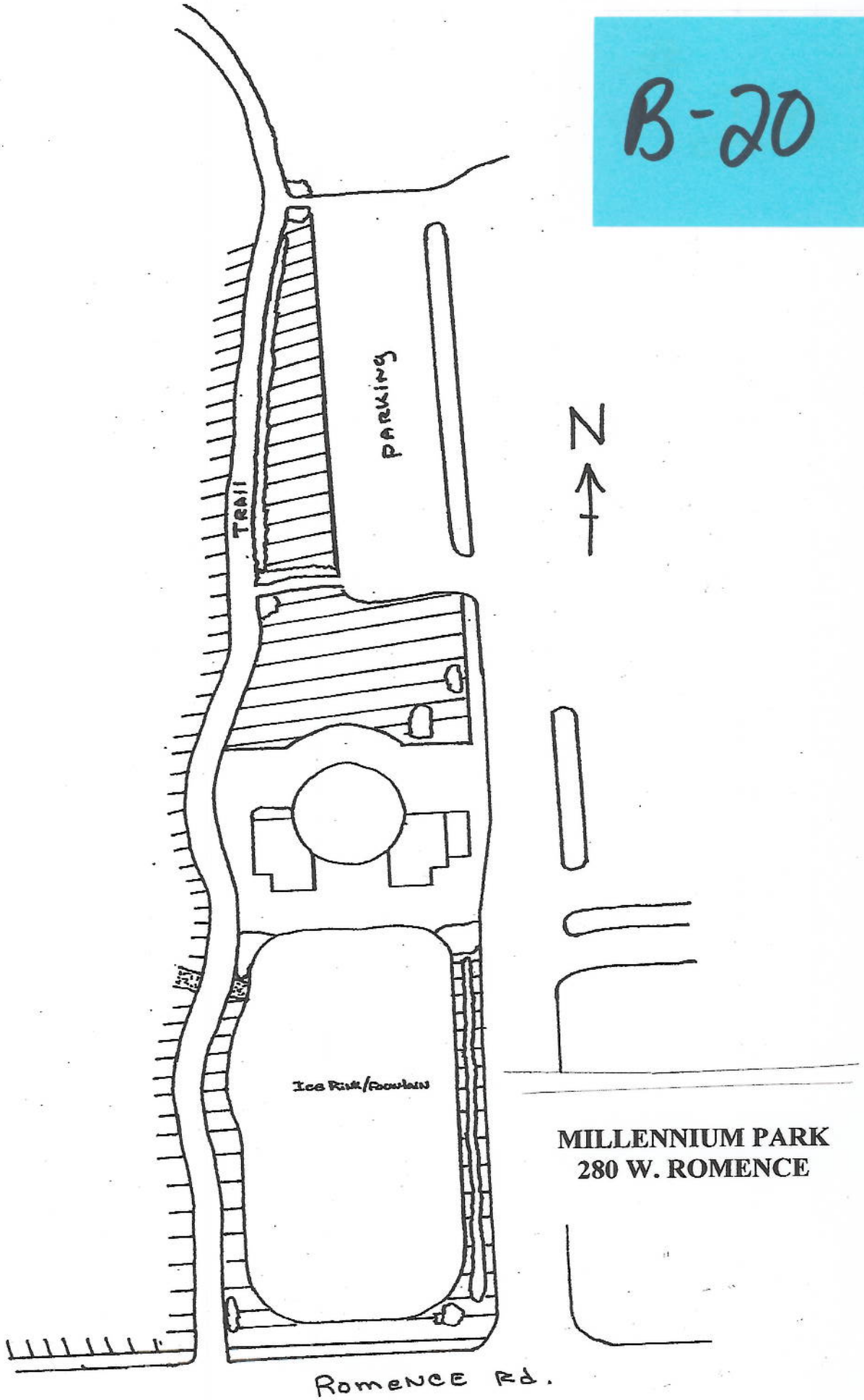

MILLENNIUM PARK
280 W. ROMENCE

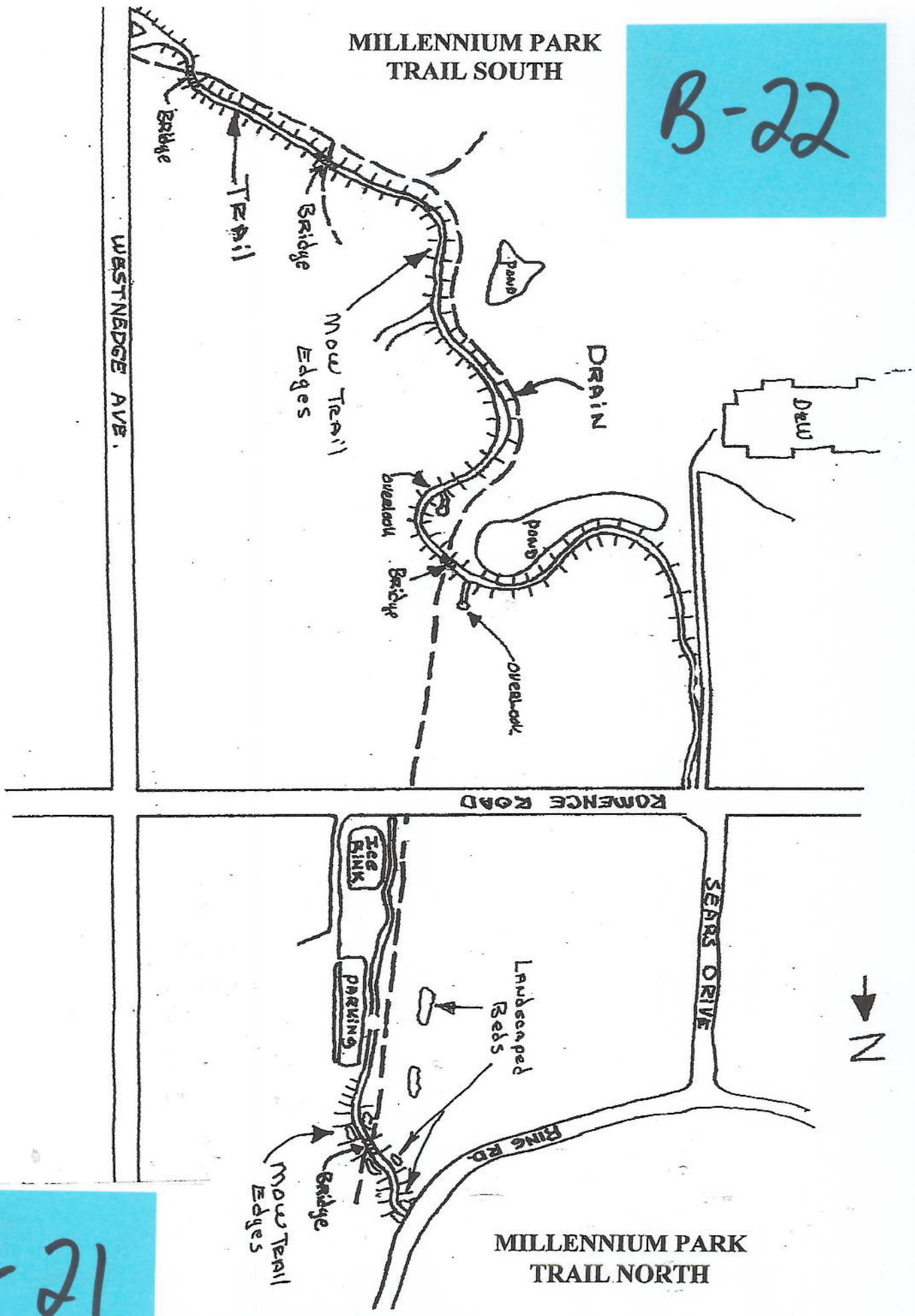
MILLENNIUM PARK
TRAIL SOUTH
B-22
Bridge
Trail
Bridge
WESTNEDGE AVE.
Mow Trail Edges
Pond
DRAIN
Dew
Overlook
Bridge
Pond
Overlook
ROMENCE ROAD
Ice Rink
Parking
Landscaped Beds
SEARS DRIVE
N
RING RD.
Mow Trail Edges
Bridge
MILLENNIUM PARK
TRAIL NORTH
B-21

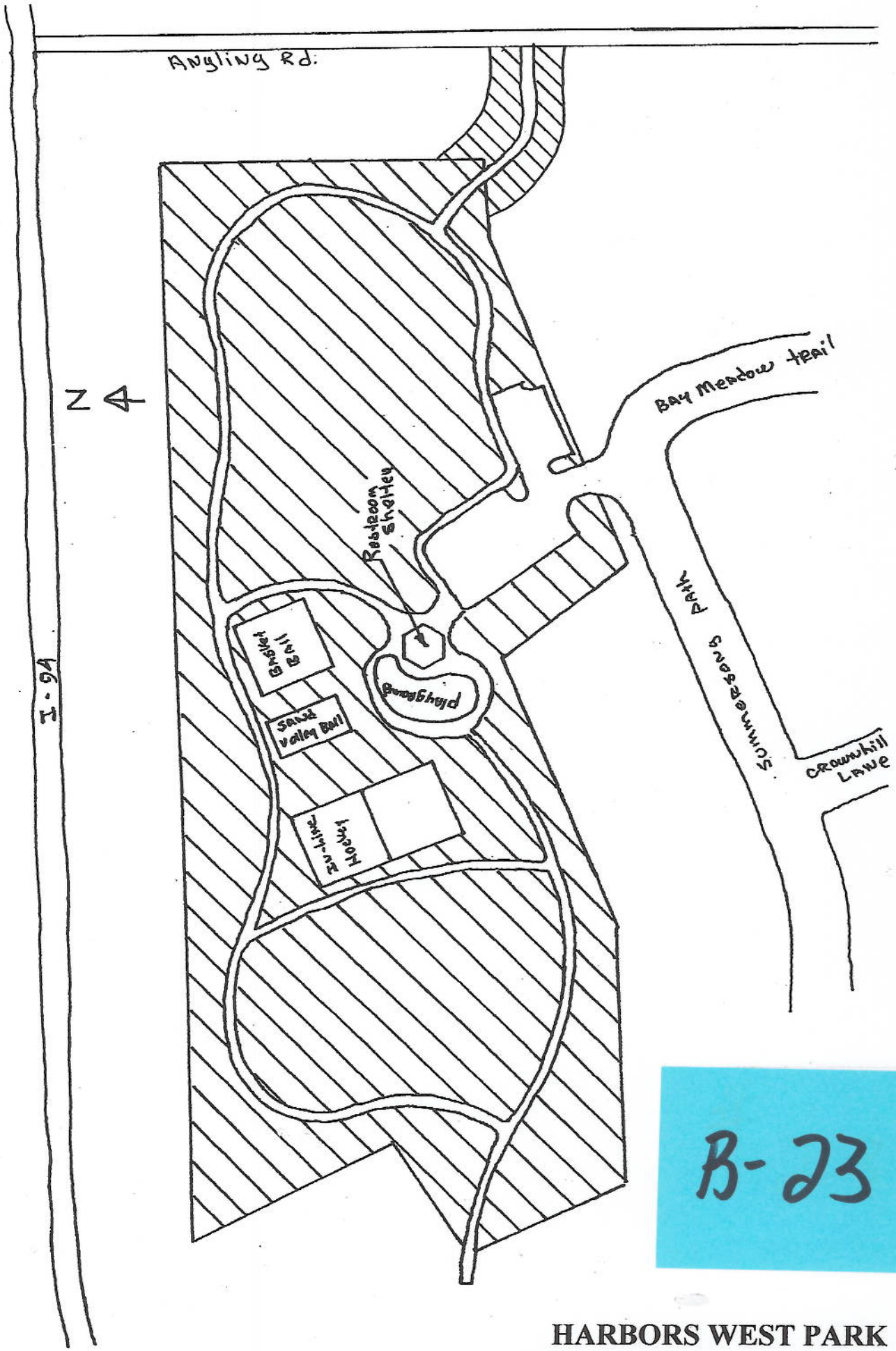

B-23

HARBORS WEST PARK
3458 SUMMERSONG PATH

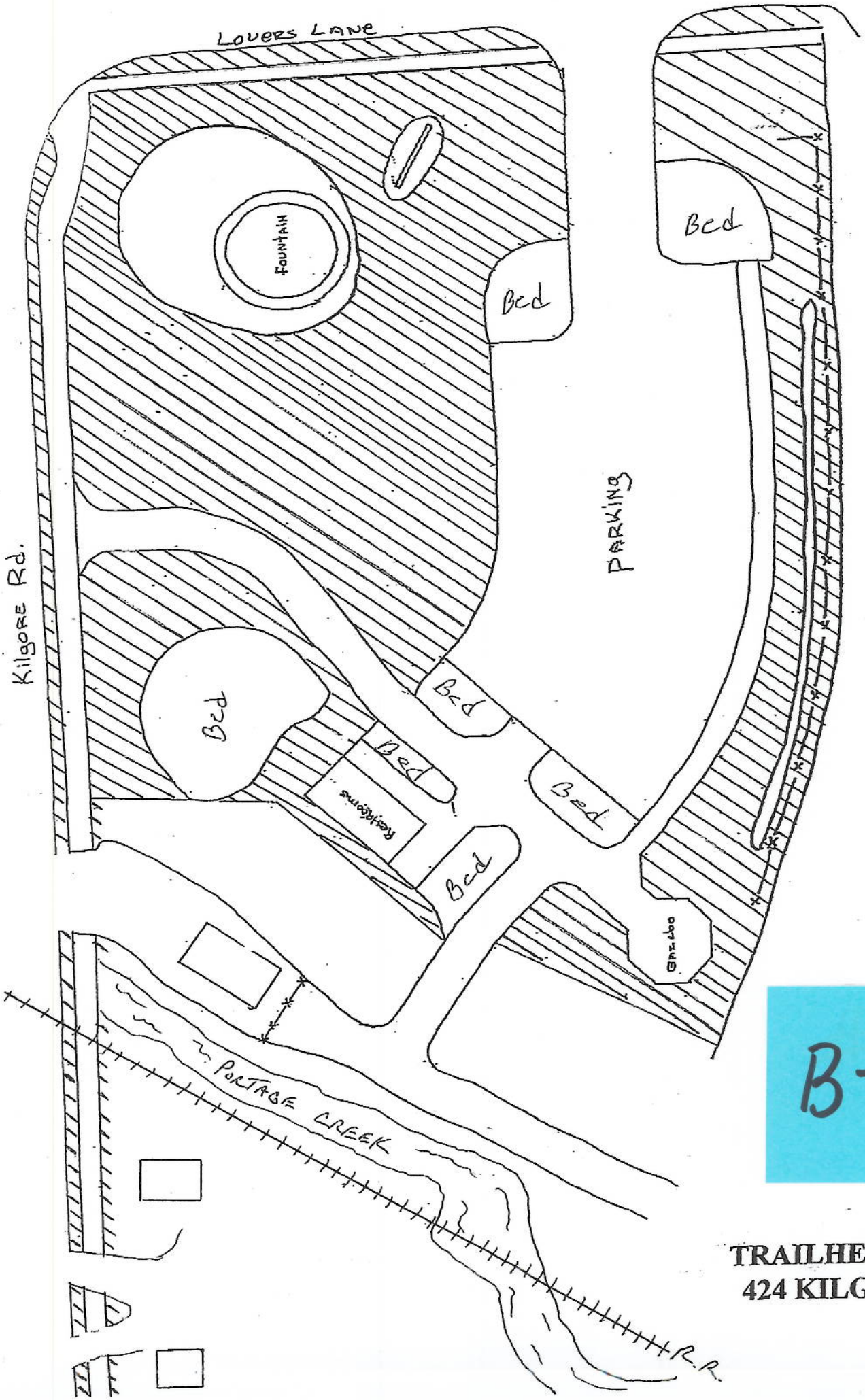

B-24

TRAILHEAD PARK
424 KILGORE RD

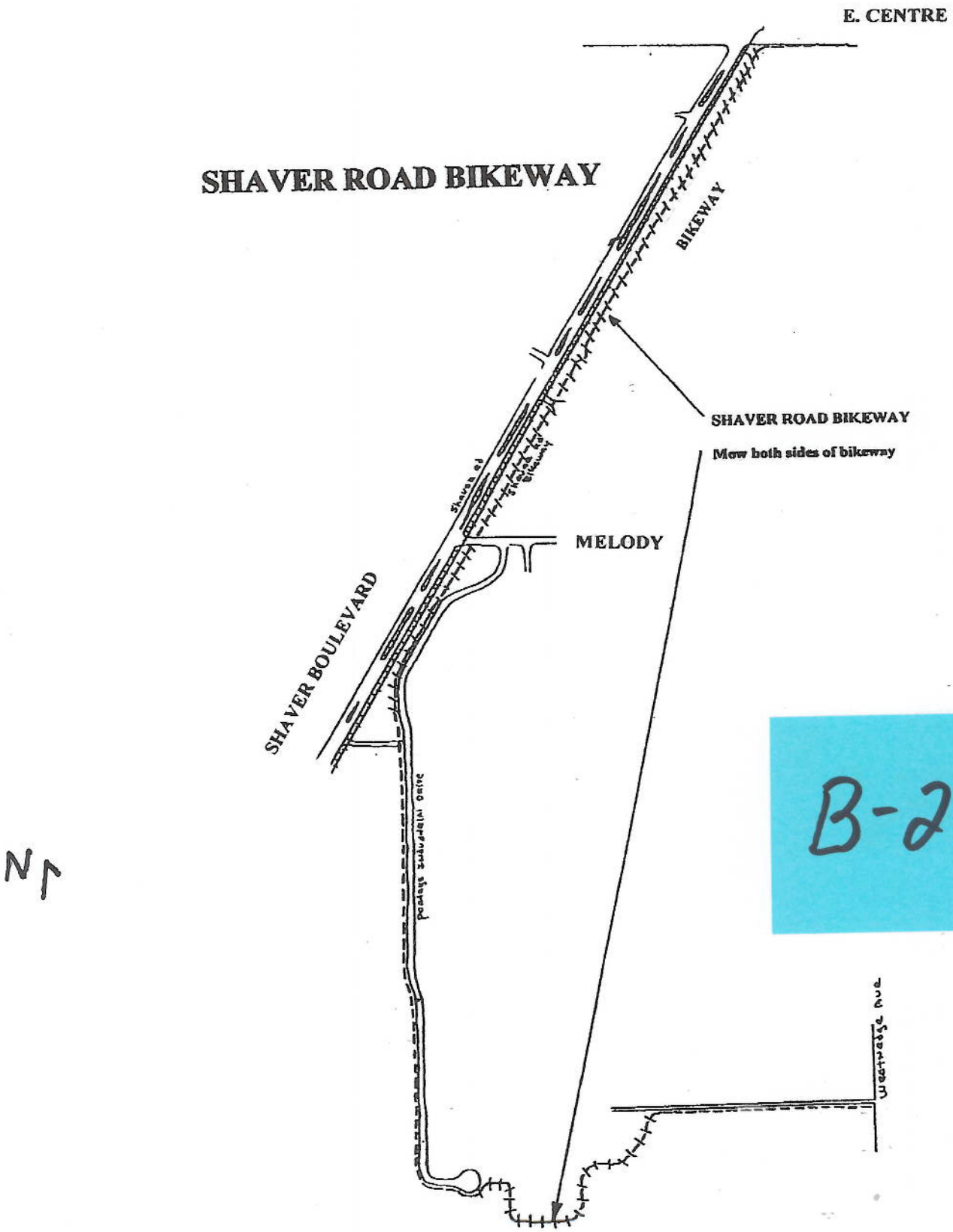
E. CENTRE
SHAVER ROAD BIKEWAY
BIKEWAY
SHAVER ROAD BIKEWAY
Mow both sides of bikeway
MELODY
SHAVER BOULEVARD
N
B-25

B-26

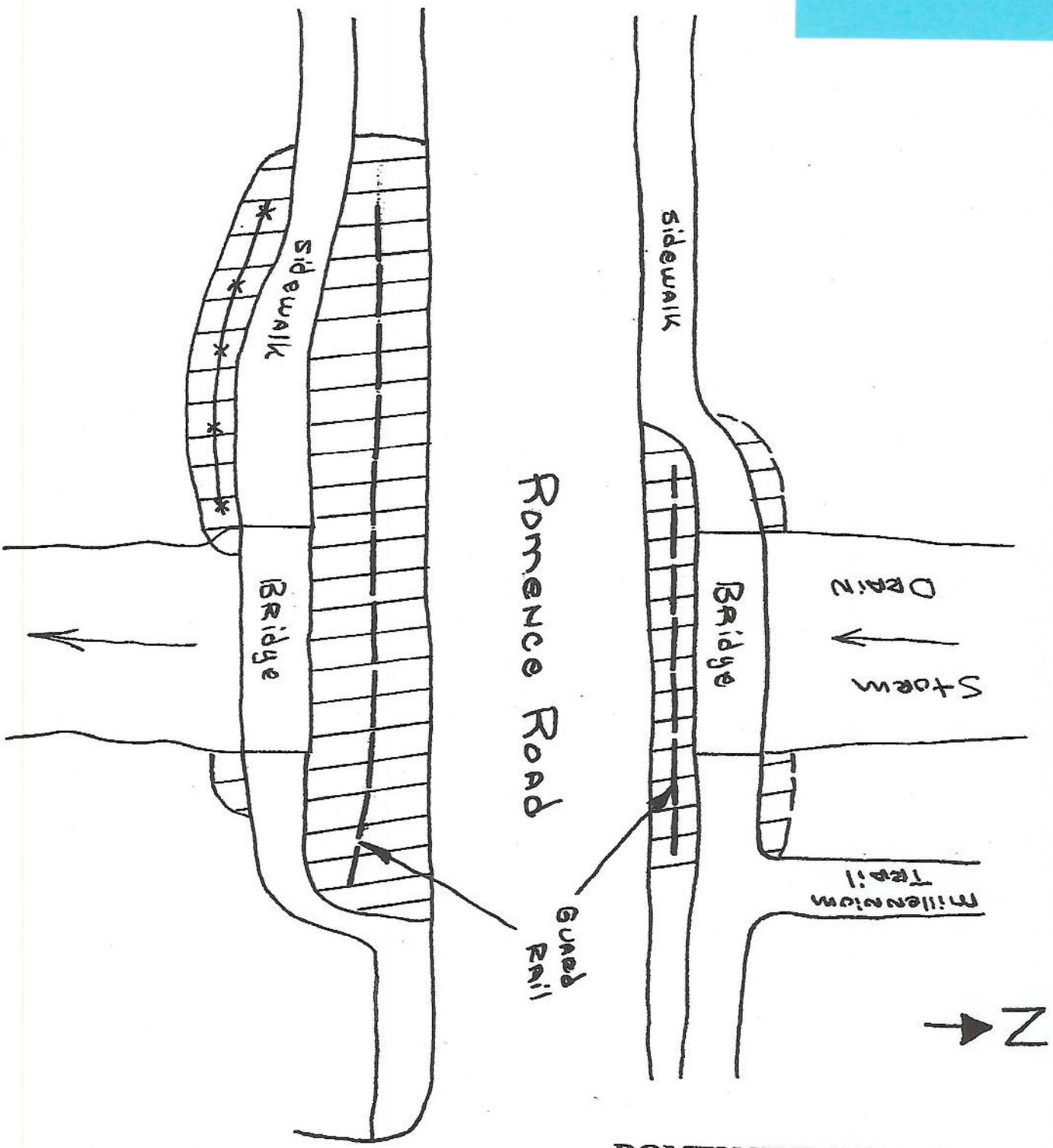

ROMENCE ROAD
PEDESTRIAN BRIDGES

MOWING LOCATION MAPS – SECTION C

C-1

Beatcher
RAINBOW
ARROW
Cornell
Manhattan
Ring Road
RING
OUTLOT E
9-0500
9-0810
9-0820
N
RAINBOW – LOT BETWEEN
624 & 808

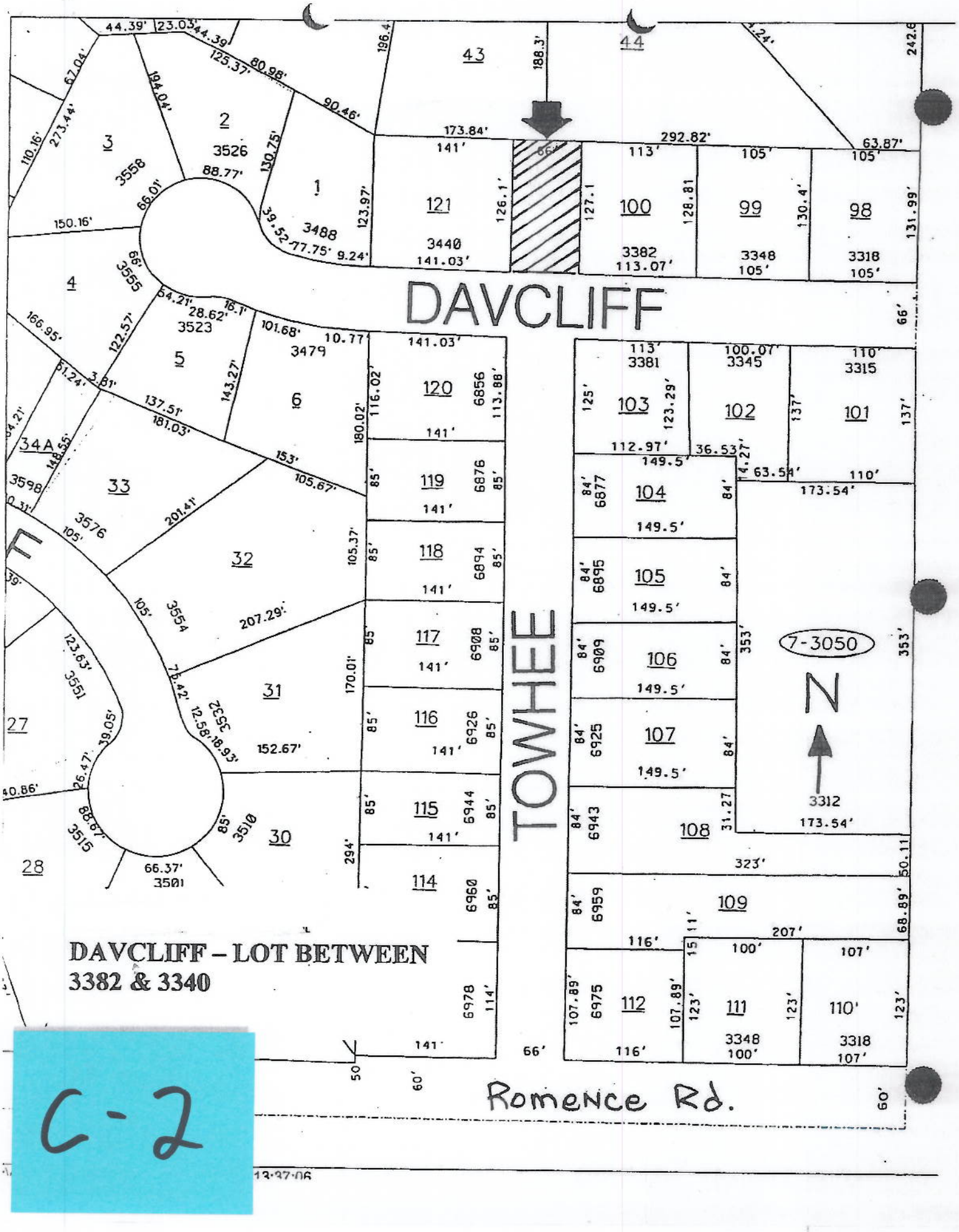
DAVCLIFF
TOWHEE
Romence Rd.
7-3050
N
DAVCLIFF – LOT BETWEEN
3382 & 3340
C-2

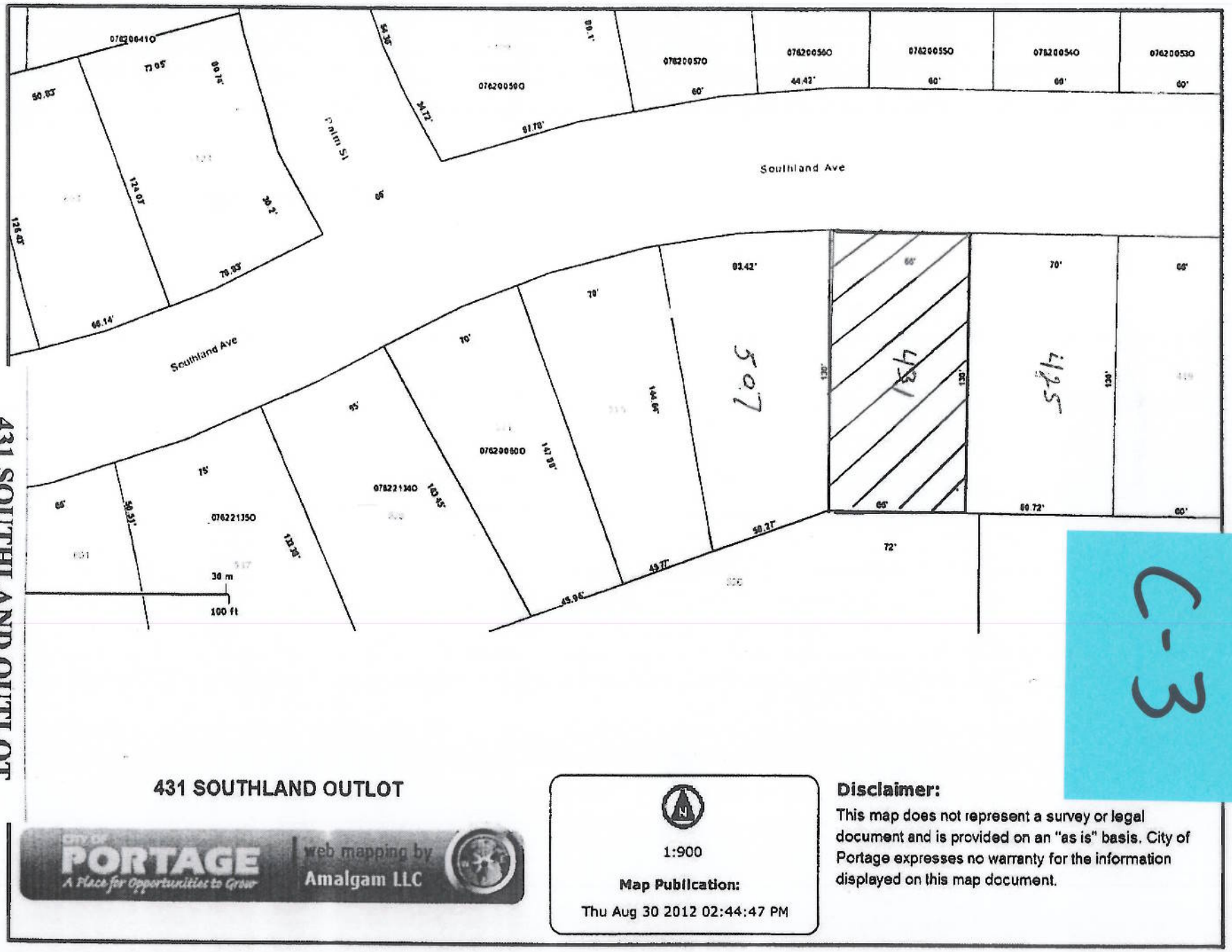

431 SOUTHLAND OUTLOT

C-3

431 SOUTHLAND OUTLOT

CITY OF PORTAGE
A Place for Opportunities to Grow

web mapping by Amalgam LLC

1:900

Map Publication:
Thu Aug 30 2012 02:44:47 PM

Disclaimer:
This map does not represent a survey or legal document and is provided on an "as is" basis. City of Portage expresses no warranty for the information displayed on this map document.

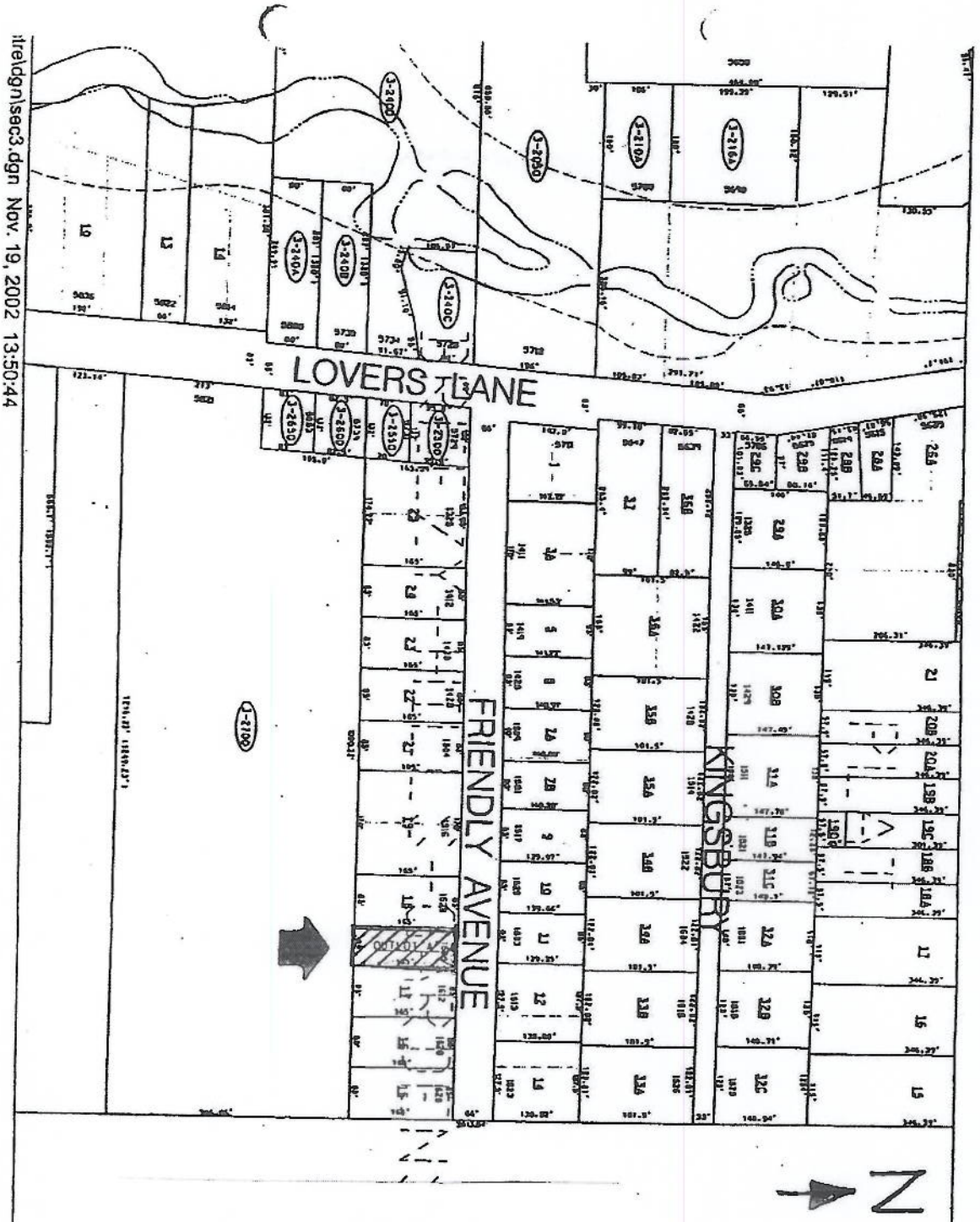

1600 FRIENDLY
LOT BETWEEN 1528 & 1612

C-4

C-5

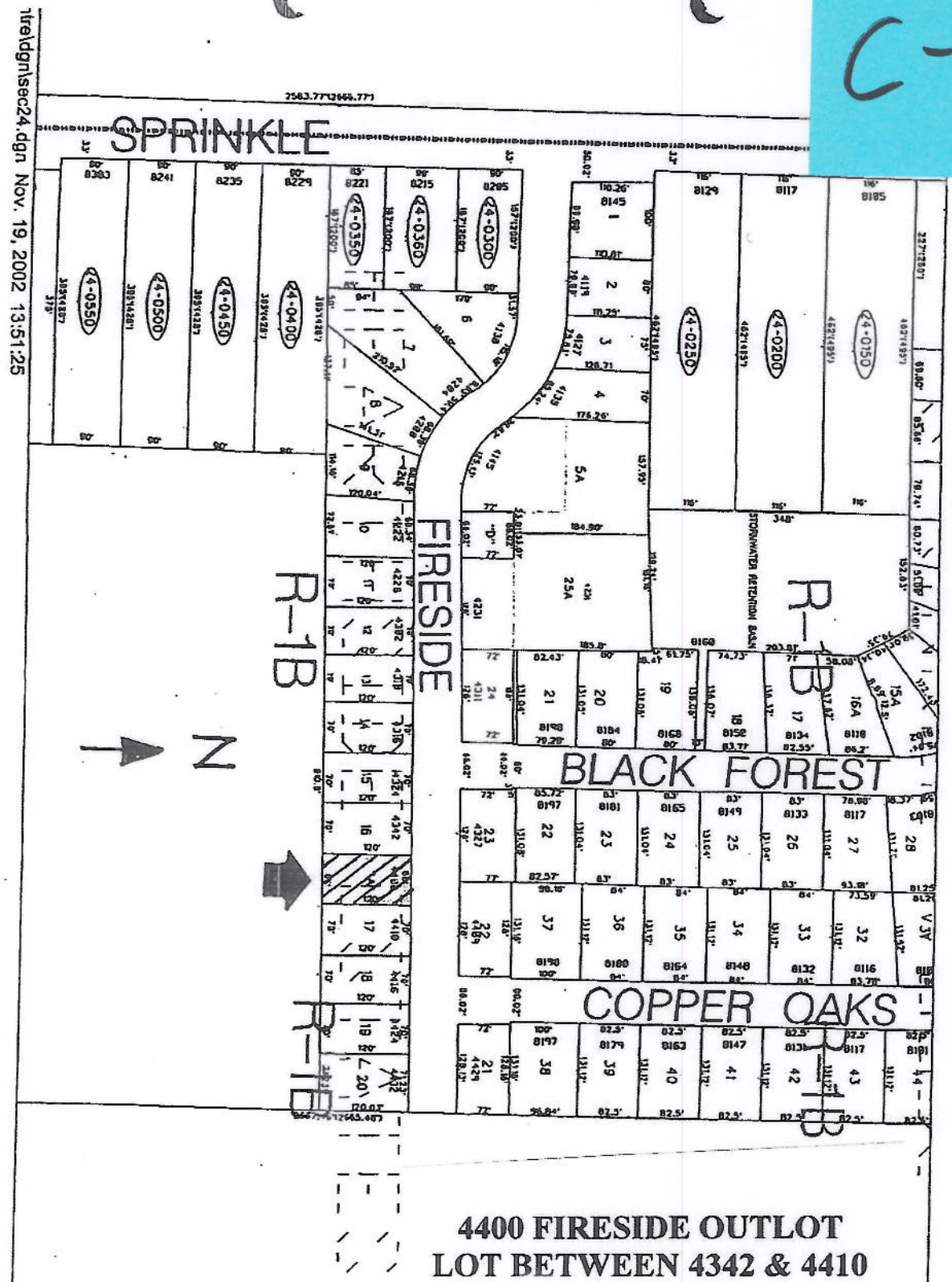

I:\reldgn\sec24.dgn Nov. 19, 2002 13:51:25

8532 NEWELLS LANE OUTLOT
CORNER LOT AT LAKE ST.

C-6

C-7

FOREST DRIVE AT AMES OUTLOT

CITY OF PORTAGE — Amalgam LLC

Publication: Fri Aug 31 2012 08:45:32 AM

1:1100

Disclaimer:

This map does not represent a survey or legal document and is provided on an "as is" basis. City of Portage expresses no warranty for the information displayed on this map document.

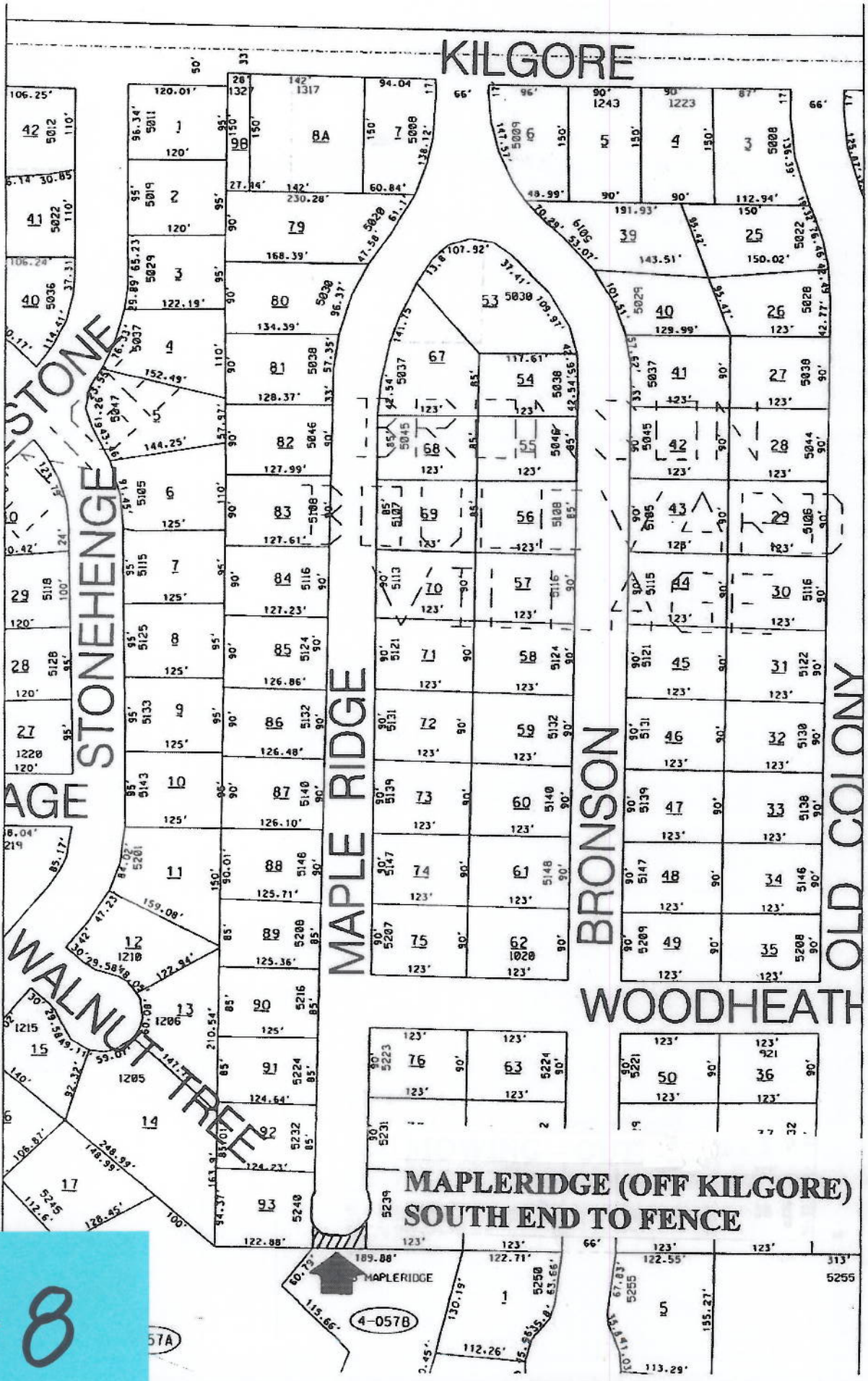
KILGORE
STONEHENGE
MAPLE RIDGE
BRONSON
OLD COLONY
WOODHEATH
WALNUT TREE
MAPLERIDGE (OFF KILGORE)
SOUTH END TO FENCE
MAPLERIDGE
4-057B

C-8

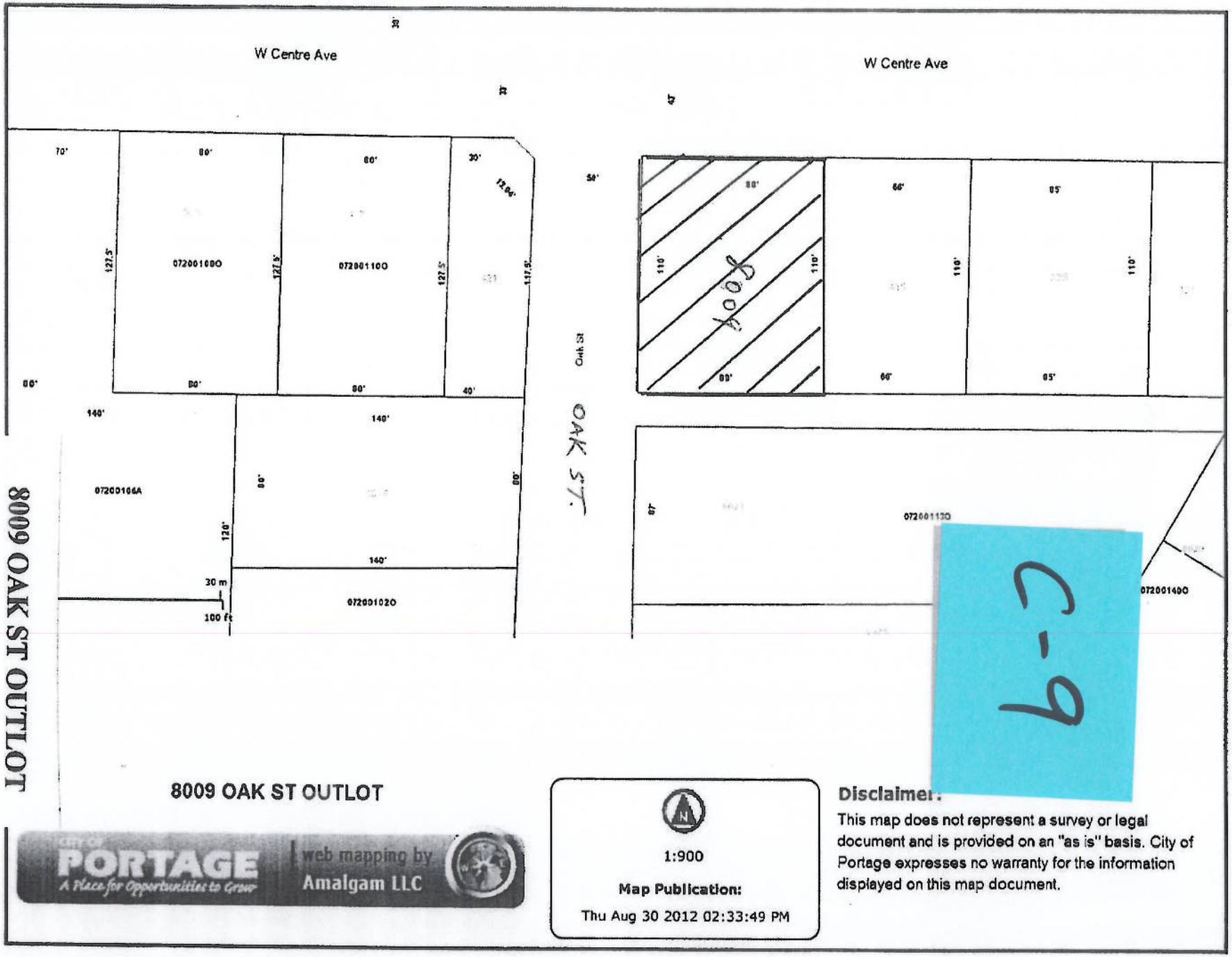
W Centre Ave
W Centre Ave
OAK ST
Oak St
8009 OAK ST OUTLOT
8009 OAK ST OUTLOT
C-9
City of PORTAGE
A Place for Opportunities to Grow
web mapping by
Amalgam LLC
1:900
Map Publication:
Thu Aug 30 2012 02:33:49 PM
Disclaimer:
This map does not represent a survey or legal document and is provided on an "as is" basis. City of Portage expresses no warranty for the information displayed on this map document.

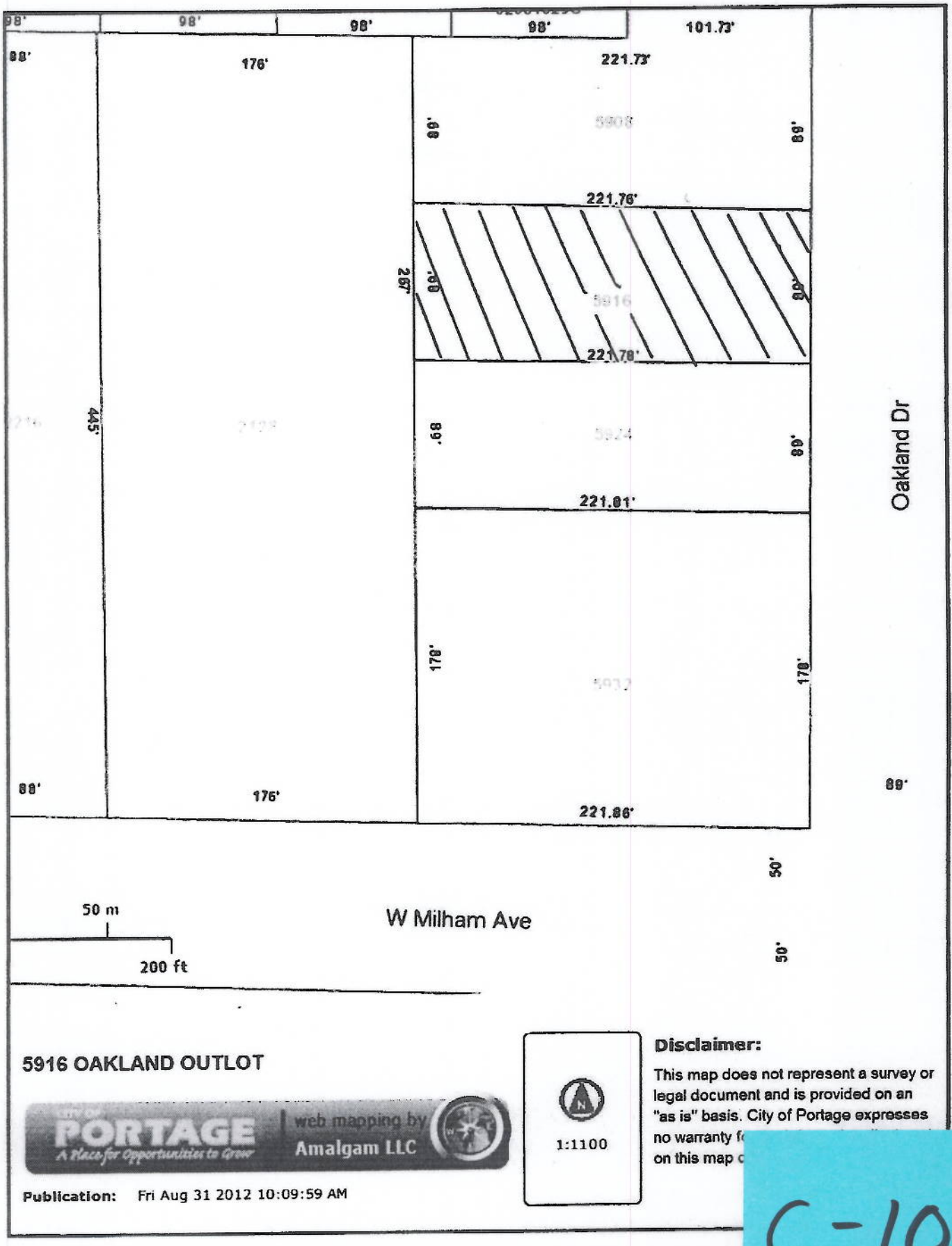

5916 OAKLAND OUTLOT

CITY OF PORTAGE *A Place for Opportunities to Grow* | web mapping by Amalgam LLC

Publication: Fri Aug 31 2012 10:09:59 AM

1:1100

Disclaimer:

This map does not represent a survey or legal document and is provided on an "as is" basis. City of Portage expresses no warranty f
on this map c

C-10

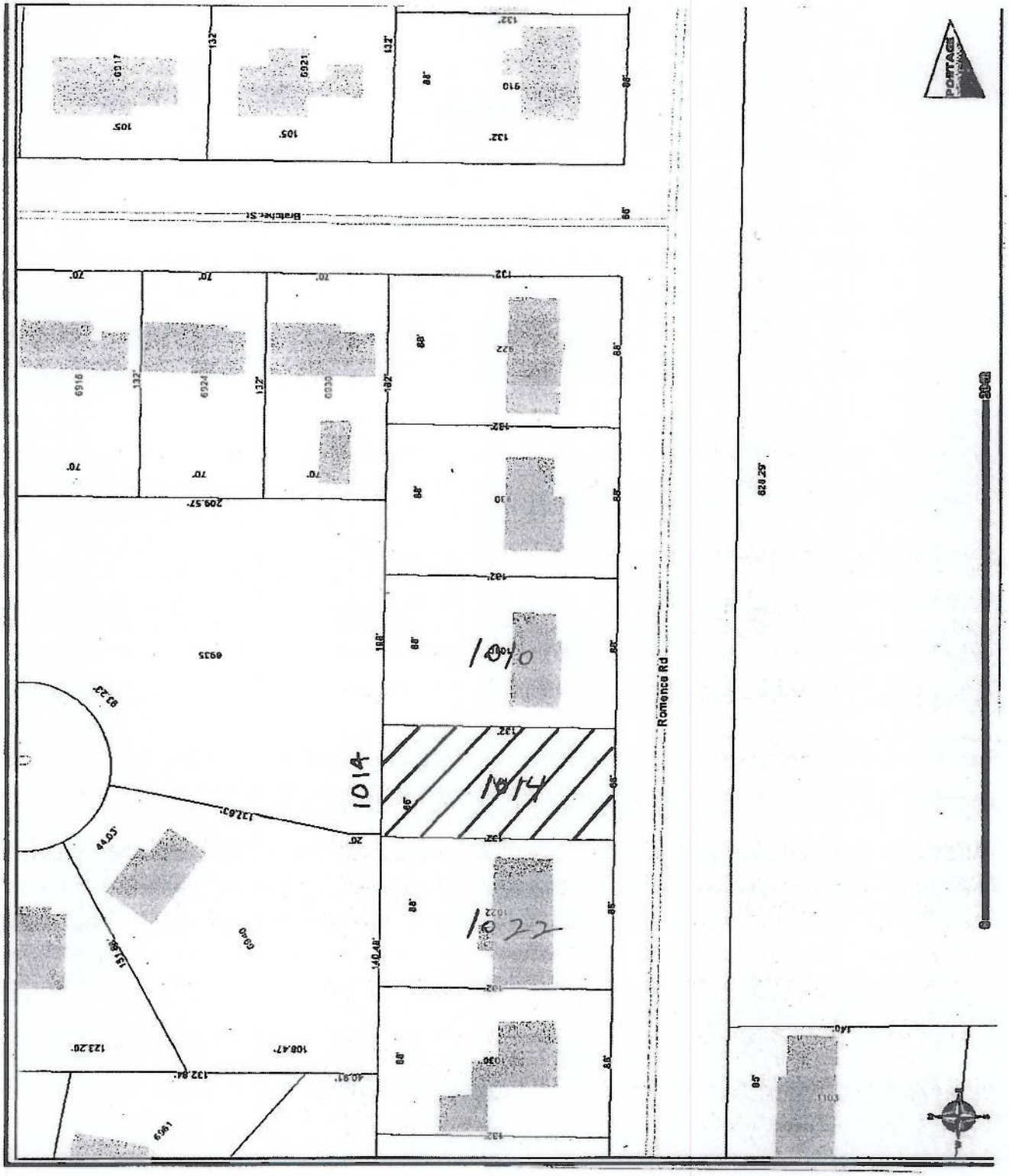

1014 ROMENCE OUTLOT

C-11

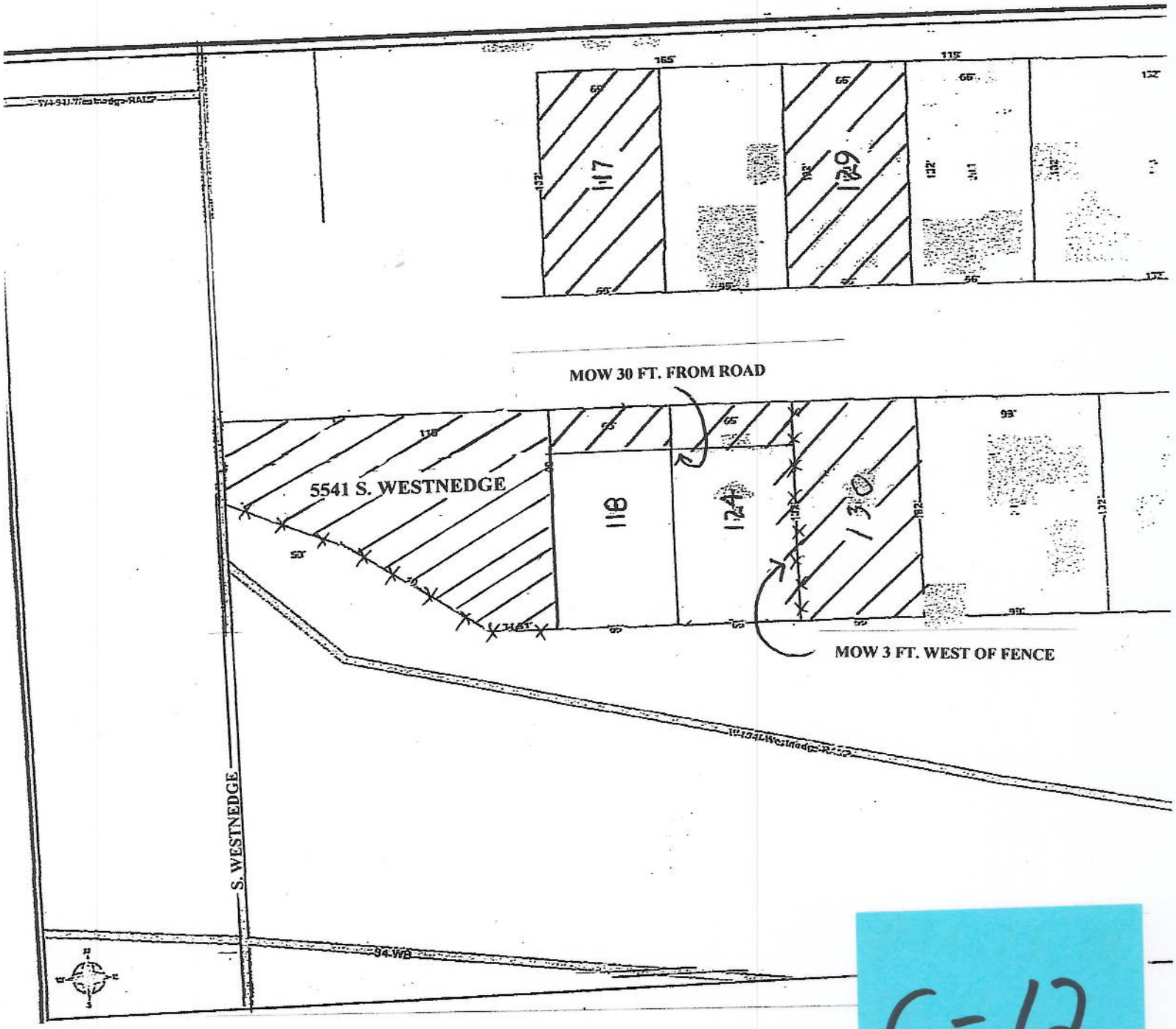

C-12

OUTLOTS AT AMOS & S. WESTNEDGE

117 AMOS
118 AMOS
124 AMOS
129 AMOS
130 AMOS
5441 S. WESTNEDGE

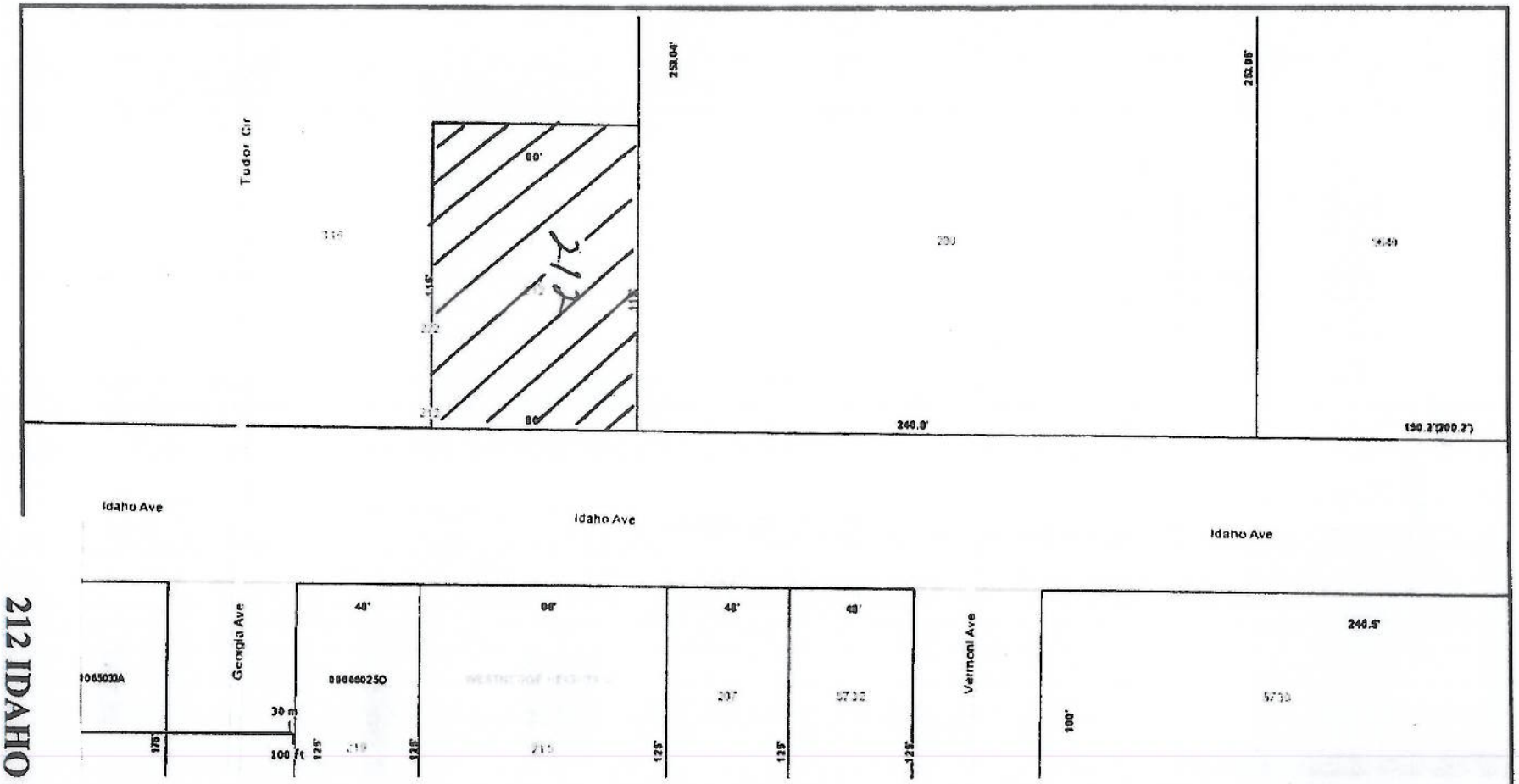

212 IDAHO OUTLOT

212 IDAHO OUTLOT

CITY OF PORTAGE A Place for Opportunities to Grow | web mapping by Amalgam LLC

1:900

Map Publication:

Thu Aug 30 2012 02:25:47 PM

Disclaimer:

This map does not repres
document and is provided
Portage expresses no wa
displayed on this map doc

C-13

H1-C

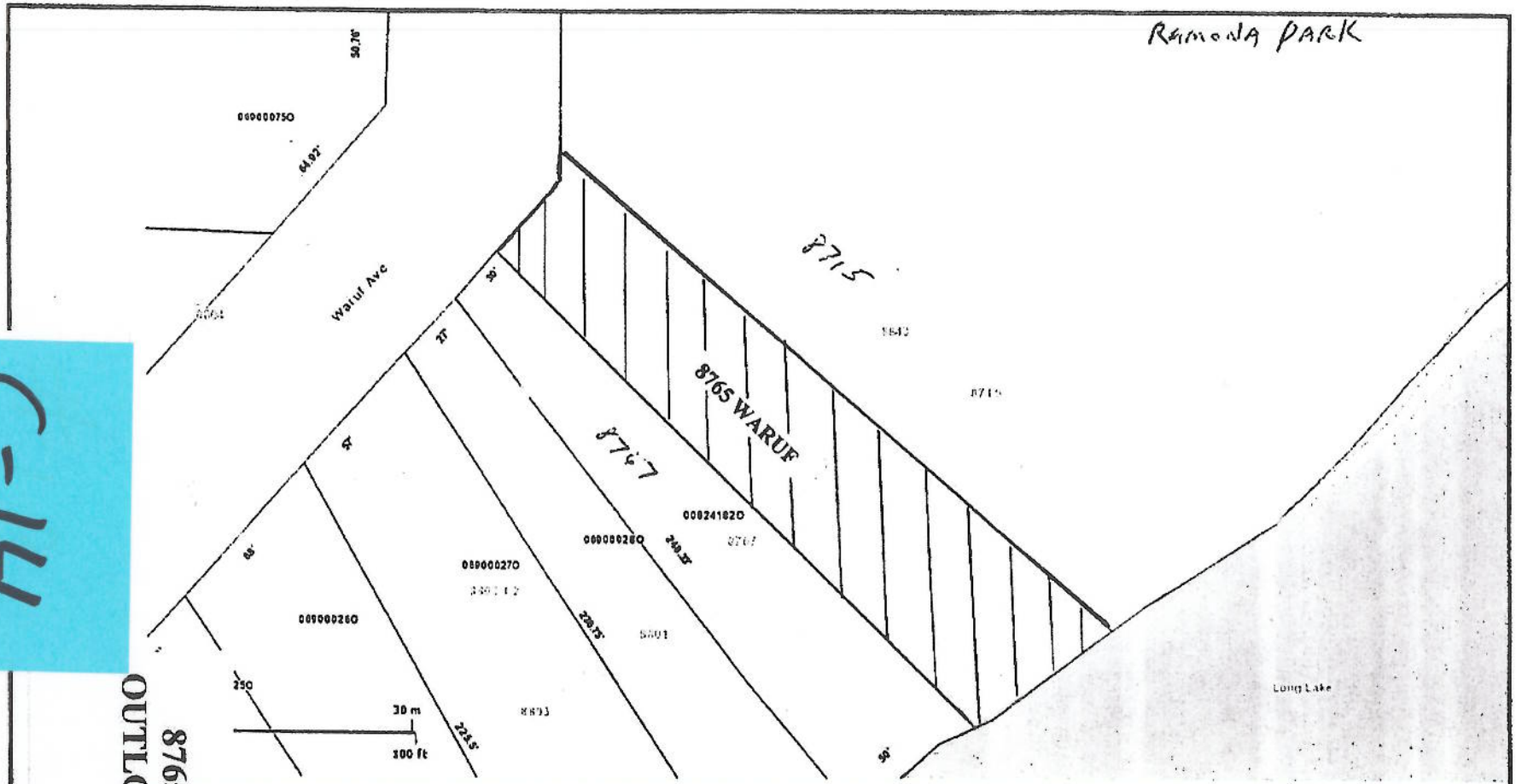

8765 Waruff outlot

PORTAGE
A Place for Opportunities to Grow
Web mapping by Amalgam LLC

1:900

Map Publication:
Thu Aug 30 2012 01:37:50 PM

Disclaimer:
This map does not represent a survey or legal document and is provided on an "as is" basis. City of Portage expresses no warranty for the information displayed on this map document.

PORTAGE ROAD

C-15

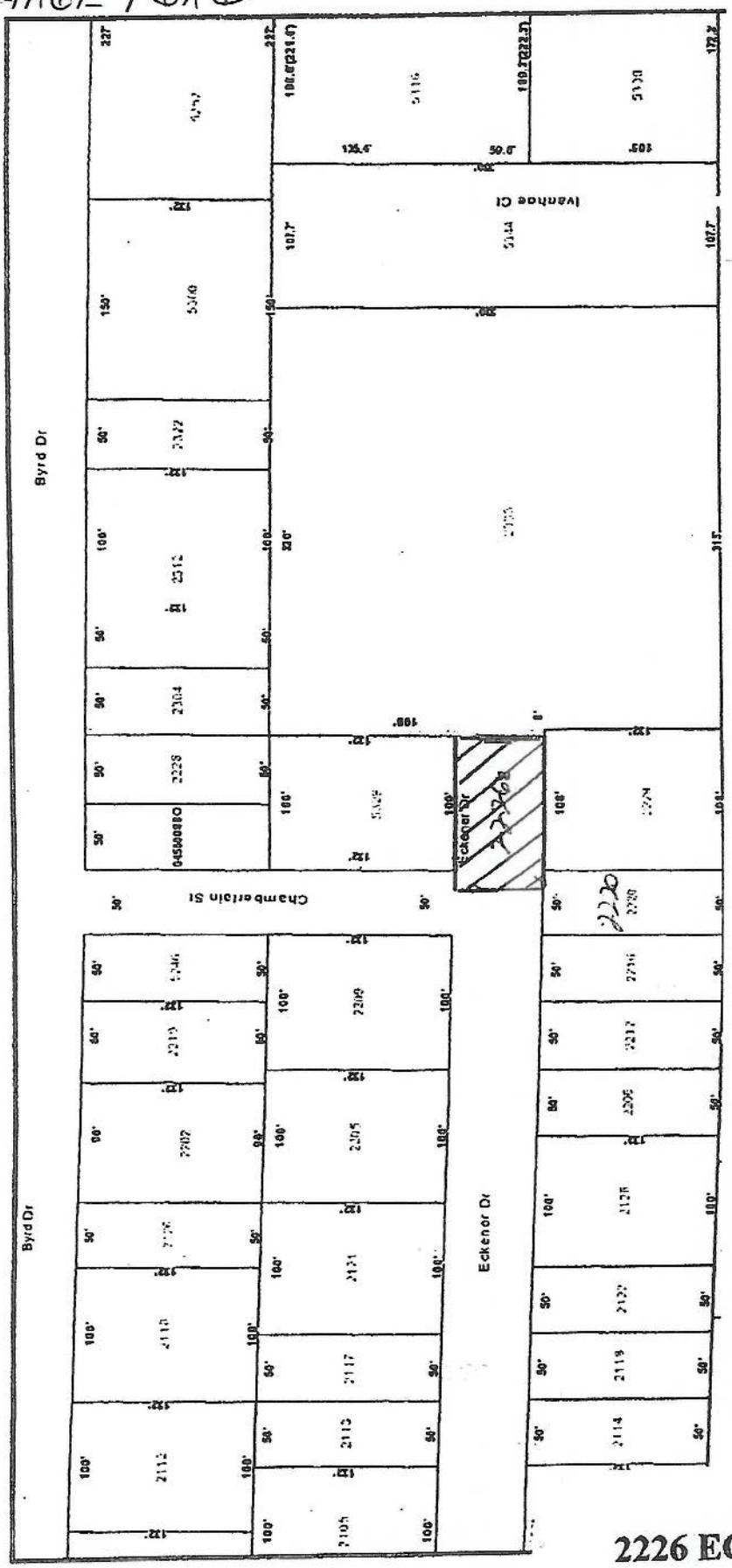

2226 ECKNER OUTLOT

N

MOWING LOCATION MAPS – SECTION D

D-1

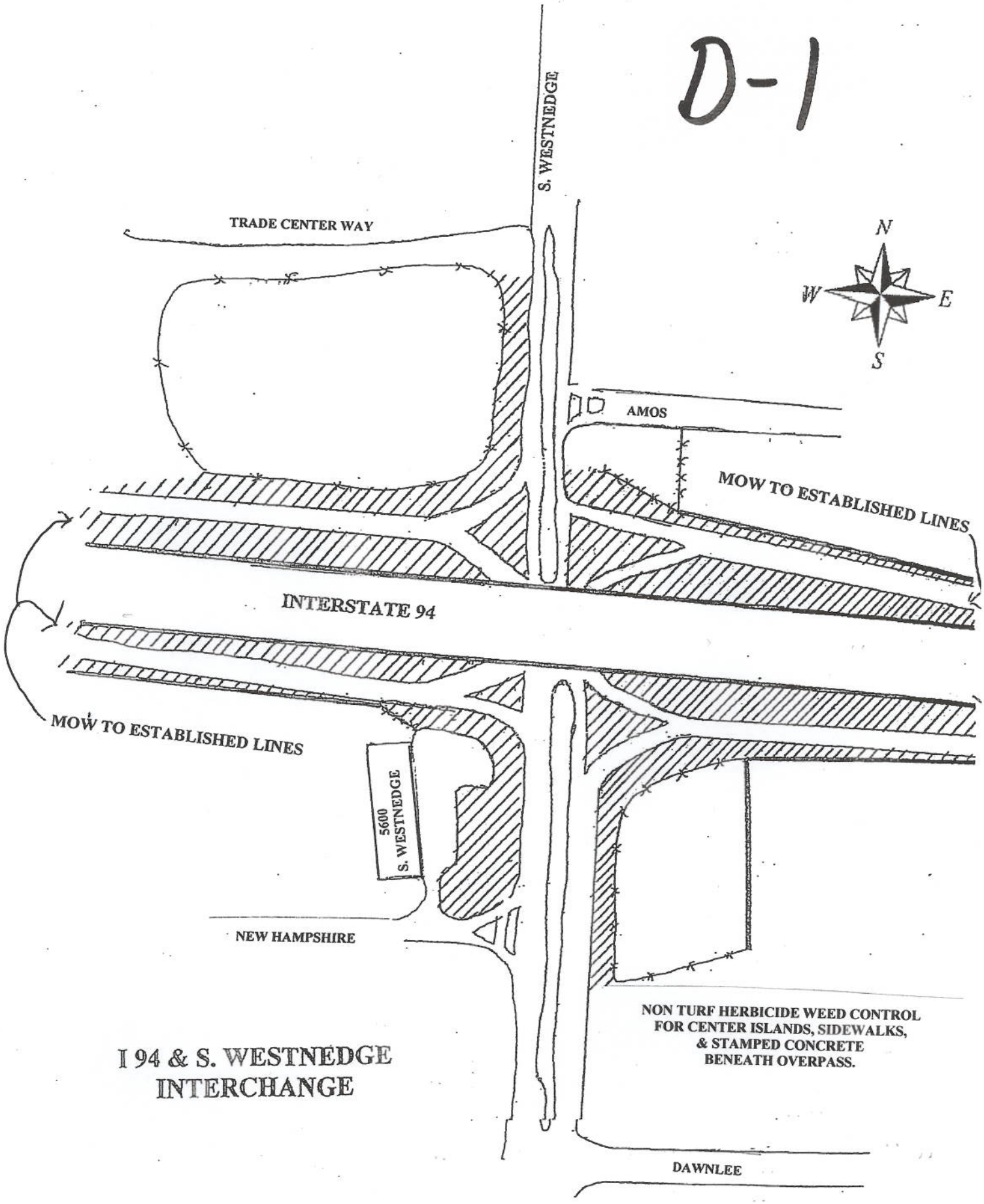

I 94 & S. WESTNEDGE
INTERCHANGE

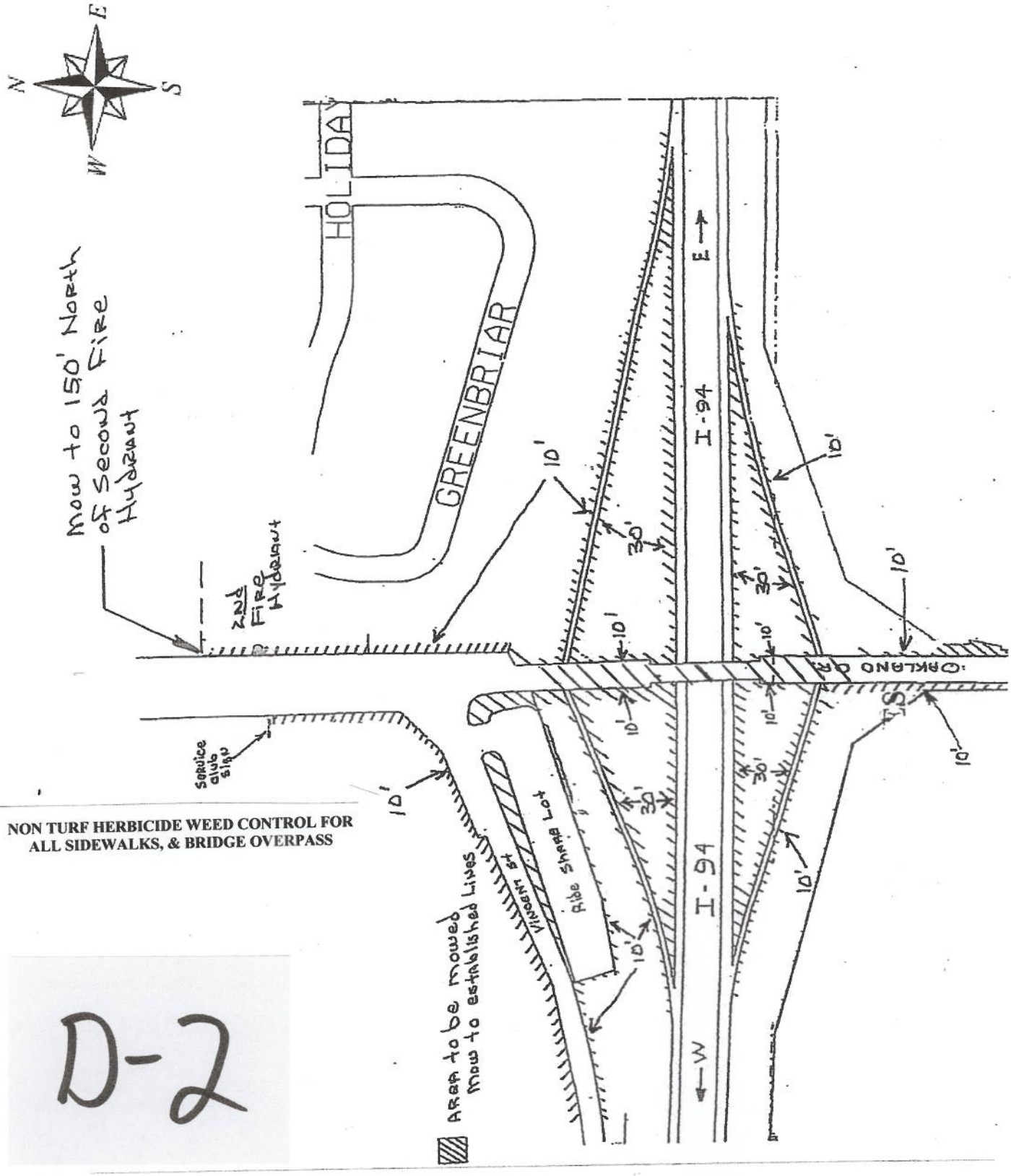

NON TURF HERBICIDE WEED CONTROL FOR ALL SIDEWALKS, & BRIDGE OVERPASS

D-2

INTERSTATE 94 & OAKLAND DRIVE INTERCHANGES & RIDE SHARE LOT

D-3

NON TURF HERBICIDE WEED CONTROL FOR
ALL SIDEWALKS, & BRIDGE OVERPASS

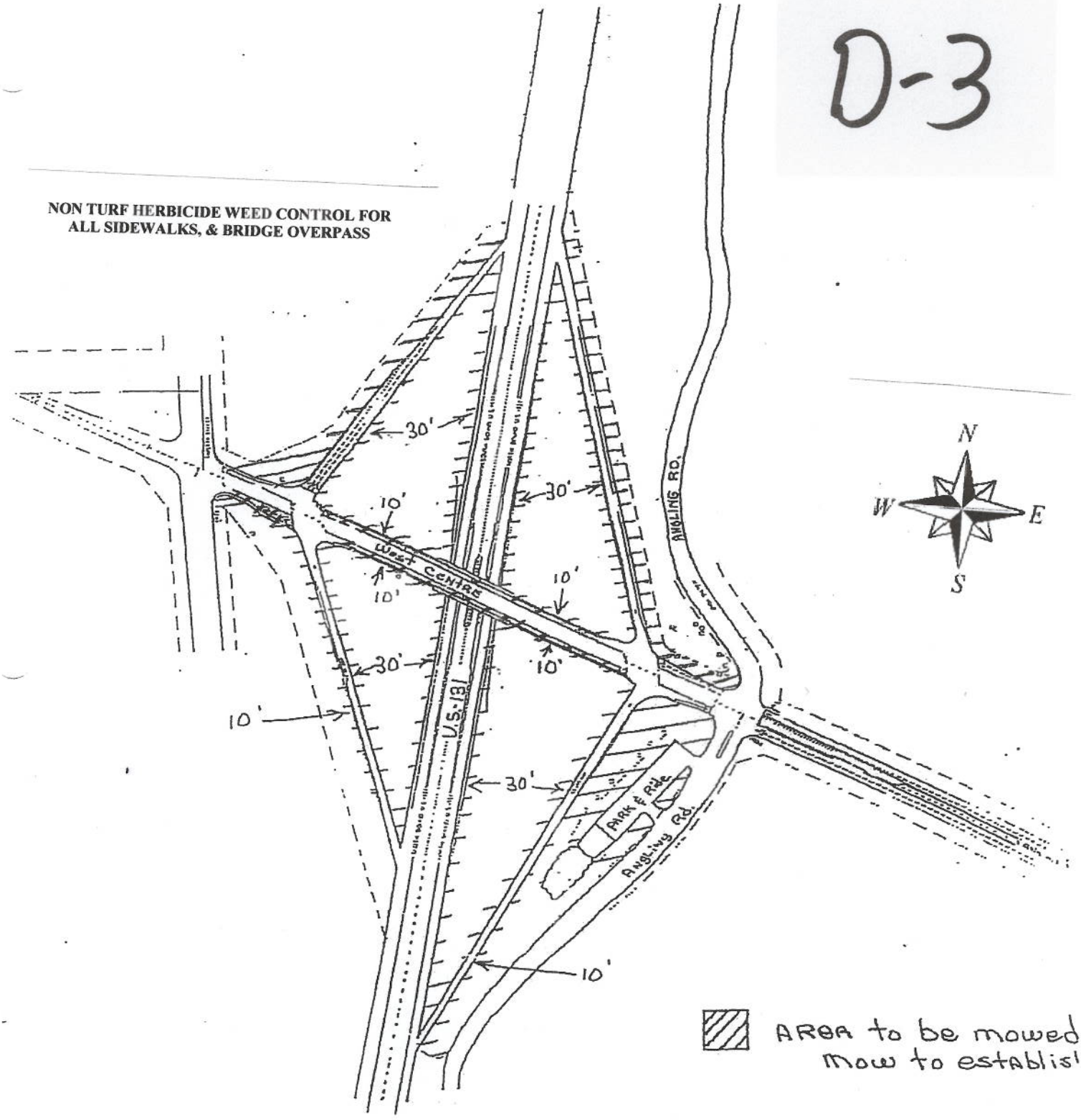

AREA to be mowed
Mow to establish

-U.S. 131 & CENTRE INTERCHANGE AREAS
-U.S. 131/ANGLING RIDE SHARE LOT

PORTAGE RD
ENTRANCE SIGN

I 94 EXIT RAMP

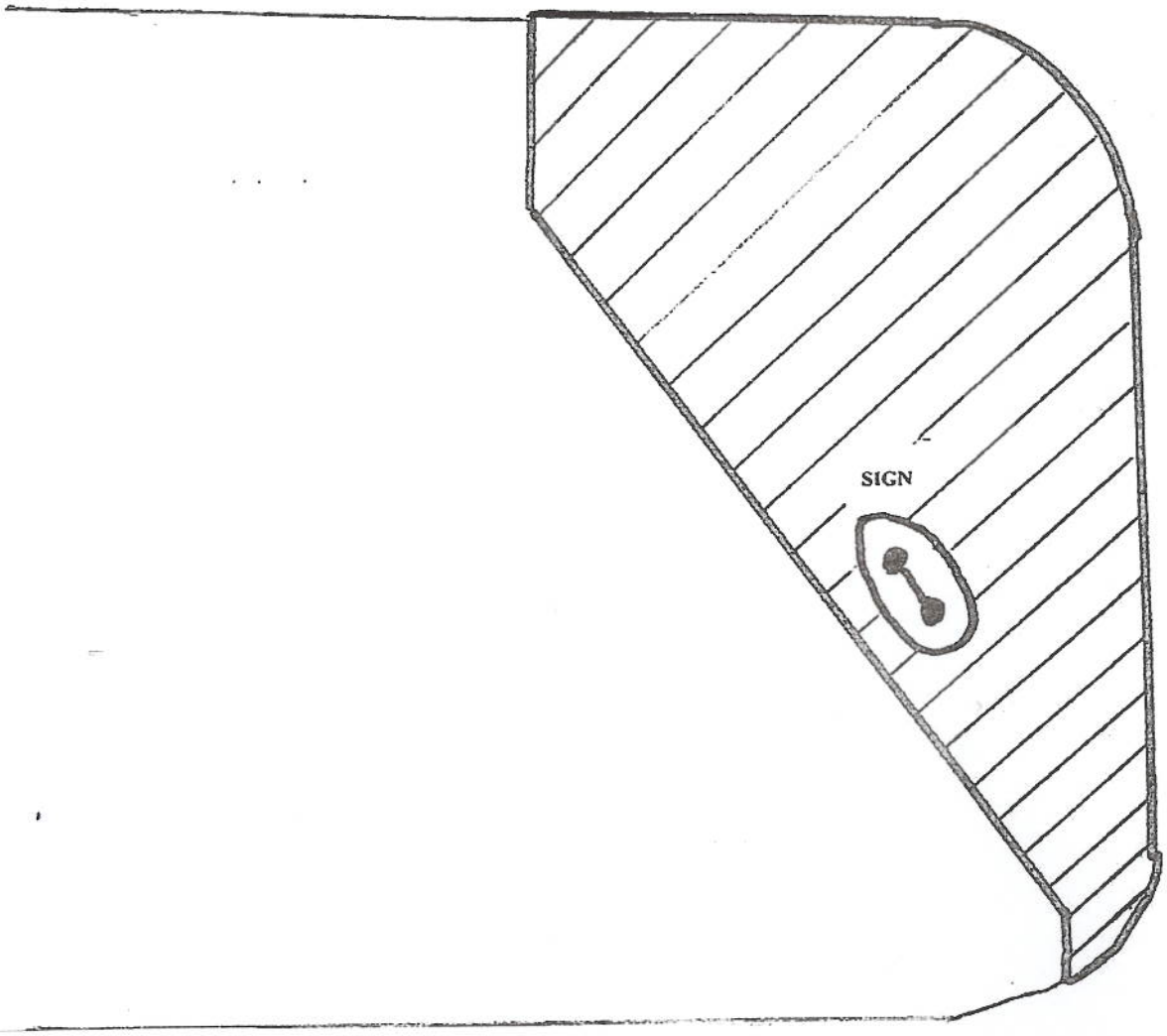

PORTAGE RD

BENDER RD

D-4

D5

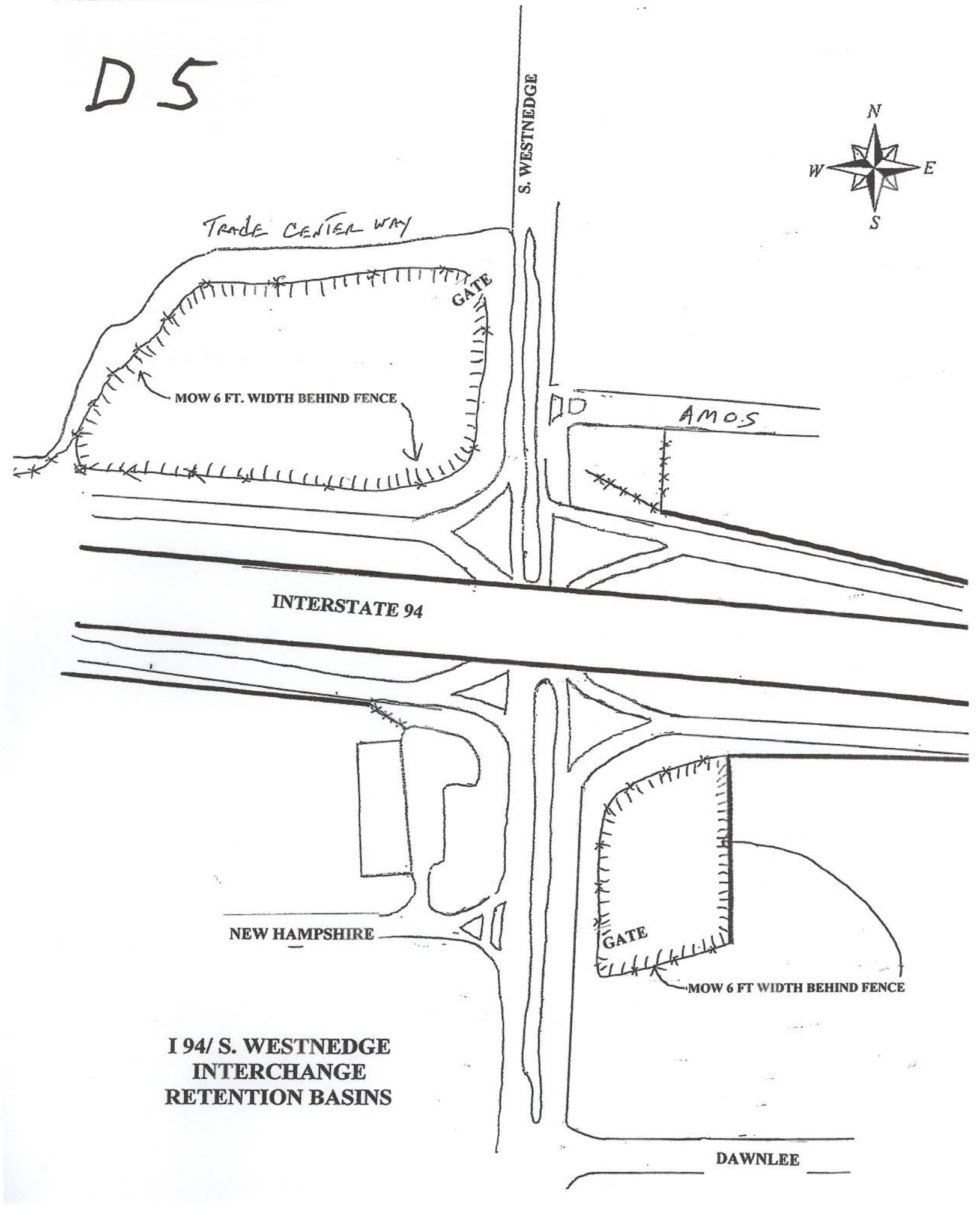

I 94/ S. WESTNEDGE INTERCHANGE RETENTION BASINS